

The Timothy Lake Road Community Association
P.O. Box 435
Lac La Hache, B.C. V0K 1T0

September 29th, 2020

RE: Grant for Assistance Application – Electoral Area “G”

Cariboo Regional District
File No. 1960-20

South
SEP 30 2020

Referred To DCO

To Whom it may concern:

Please find enclosed our Grant for Assistance application with back up documentation as required. If you have any questions or need further information, please feel free to contact us.

Bill Rose – Director – Phone [REDACTED], e-mail [REDACTED]

Attachments:

- Completed and signed application form
- Minutes of last Annual General meeting – June 6th, 2020
- List of current Directors
- Most current financial statements – year ending February 28th, 2020
- Report for previous Grant for assistance
- Original budget – cost estimate – appendix “B”
- TLRCA – Photo #1 – current launch site
- TLRCA – Photo #2 – current launch site
- Support letter – The Timothy Lake Road Community Association
- Support letter – Greeny Lake Volunteer Fire Department Society
- Support letter – Ministry of Transportation and Infrastructure
- Support letter – Ministry of Forests, Lands, Natural Resource Operations
- Copy of DL26564 – site high lighted in yellow
- MOTI print out (Blue) showing “add gravel and concrete slabs for boat and “picnic use”

Yours very truly

[REDACTED]

William J. Rose – Director – The Timothy Lake Road Community Association



Grant for Assistance Application – South Cariboo / District of 100 Mile house

Organization Information Sheet

Name of Organization:	THE TIMOTHY LAKE ROAD COMMUNITY ASSOCIATION	
Mailing Address:	P.O. BOX 435, LAC LA PACHE, B.C. V0K1T0	
Telephone (office):	email:	
Purpose of Organization:	TO PROMOTE COMMUNITY ENHANCEMENT AND INFRASTRUCTURE IMPROVEMENT IN THE AREA SERVED BY TIMOTHY LAKE ROAD FROM HWY 97 AT THE END OF THE ROAD, TO WORK WITH GOVERNMENT MINISTRIES & STAKEHOLDER AGENCIES TO ENHANCE FISHERY & WILDLIFE RESOURCES IN THE AREA. TO PROMOTE FIRE PROTECTION RESOURCES IN THE AREA.	
How long has the organization operated in the community?	CERTIFICATE OF INCORPORATION MARCH 15, 2000	
BC Society Registration Number:	S0041253	
Federal Charitable Registration Number: (if applicable)	N/A	
Chairperson's name:	BOB VAN GYZEN	
Telephone:	[REDACTED]	email: [REDACTED]
Treasurer or Financial Officer's name:	OWEN WRIGHT	
Telephone:	[REDACTED]	email: [REDACTED]

Annual General Meeting: Date of your last AGM JUNE 6TH, 2020 (please attach minutes).

List of Directors: Please attach list of current Directors

Financial Statements: Please attach the last financial statement prepared and signed by the appropriate person (i.e., CA, CGA, CMA, comptroller, bookkeeper, financial officer, treasurer, etc.).

Previous Grant from CRD and/or District: Please indicate the amount of your previous grant from the CRD and/or District (if applicable) \$ 5,000.00

A Final Report for your last grant received MUST be included with this submission, if not previously submitted.

Current Grant Requested \$ 6000.00

Grant for Assistance Application – South Cariboo / District of 100 Mile house

Please answer the following questions, using additional paper if necessary.

1. What plans has your organization made to fund its activities over the next 3-5 years?

- FUNDING FROM DUES STRUCTURE TO PAY FOR OFFICE NECESSITIES.
 - IN JUNE 2020 WE APPLIED TO SOUTH CARIBOO COMMUNITY ENHANCEMENT FOUNDATION FOR FUNDING ASSISTANCE ON THE FIRST OF TWO PROJECTS THAT WE ARE WORKING ON, AN UPGRADE TO THE EXISTING TIMOTHY LAKE BOAT LAUNCH. WE WERE SUCCESSFUL IN BEING AWARDED \$15,000.00 REQUESTED WITH SOME CONDITIONS. WE RECEIVED \$5,000.00 ON AUGUST 27TH, 2020 AND WILL GET ANOTHER \$5,000.00 JAN/FEB 2021 (BASED ON WORK PERFORMED TO DATE) AND THE ADDITIONAL \$5,000.00 ON JAN/FEB, 2022. (AS WORK PROGRESSES).
 WE WILL BE WORKING ON SECOND OF TWO PROJECTS 2021/2022 - DAY USE PARK AT FOOT OF WHITE ROAD (SOUTH OF MEADOC ROAD) - WILL BE SEARCHING FOR ADDITIONAL FUNDING FOR THIS NEXT.

2. If your organization charges user fees/memberships/admission, attach your current fee structure:

FEE FOR MEMBERSHIP - \$15.00 PER YEAR - SEE INCREASE IN MINUTES OF AGM UNDER "NEW BUSINESS".

3. What are your organization's specific goals and objectives for this year? How do they differ from previous years?

WE ARE WORKING ON THE IMPROVEMENTS TO THE EXISTING BOAT LAUNCH SITE BY ADDING CONCRETE SLABS INTO THE WATER AND THE ENTIRE AREA WILL BE GRAVELLED TO ALLOW FOR PARKING OF TOW VEHICLES AND TRAILERS ON EACH SIDE OF RAMP APPROACH.
 THIS IS THE FIRST OF TWO PROJECTS PLANNED. WE ARE WORKING WITH MINISTRY OF TRANSPORTATION AND INFRASTRUCTURE AS WELL AS MINISTRY OF FORESTS, LANDS, NATURAL RESOURCES OPERATIONS AND RURAL DEVELOPMENT ON THESE TWO SEPARATE PROJECTS. WE HAVE RECEIVED THE PERMIT FROM "MOTI" FOR THE BOAT LAUNCH SITE (PERMIT #2020-03915 FOR TIMOTHY LAKE ACCESS #2 OFF MEADOC ROAD PLAN 28244, LILLOOET DISTRICT)
 - SEE LETTERS OF SUPPORT ATTACHED.

4. Who does your organization serve? (% of clients from District, % of clients from the South Cariboo CRD)

- RESIDENTS THAT DO NOT OWN PROPERTY ON THE LAKE SO THEY CAN LAUNCH THEIR BOATS. FISHERMEN WILL BE ABLE TO LAUNCH THEIR BOATS IN THE SUMMER TIME AND WILL BE ABLE TO ACCESS THE LAKE IN THE WINTER FOR "ICE" FISHING. GREENY LAKE VOLUNTEER FIRE DEPARTMENT WILL BE ABLE TO LAUNCH THEIR FIRE BOAT AS REQUIRED TO FIGHT FIRES OFF SHORE WHERE WHEELED VEHICLES CANNOT REACH.

5. Does your organization receive a rental subsidy from the CRD and/or District? If so, how much?

NO

6. Does your organization receive any benefit from permissive tax exemption, and if so, how much?

NO

7. Does your organization use CRD or District owned facilities? If so, which ones?

NO

8. How will you indicate that the CRD and District are contributing to your organization?

- BY WORD OF MOUTH
 - SIGNAGE TO BE PLACED ON SITE
 - NOTIFICATION TO MEMBERS AT MEETINGS AND INCLUDED IN MEETING MINUTES.

Grant for Assistance Application – South Cariboo / District of 100 Mile house

Project Summary Sheet

Please answer the following questions, using additional paper if necessary.

1. Brief Description of Proposed Use of Grant Being Applied For:

UPGRADE OF EXISTING BOAT LAUNCH SITE. OUR ORIGINAL BUDGET WAS BASED ON ESTIMATED WORK TO BE PERFORMED FOR THIS PROJECT. NOW THAT WE HAVE OUR PERMIT TO WORK AND HAVE STARTED WE FIND THAT WE HAVE TO REMOVE ADDITIONAL SOIL AND DEBRIS SO WE WILL BE REQUIRED ADDITIONAL TRUCK LOADS OF GRAVEL TO REPLACE THE REMOVED AMOUNT. ESTIMATE 12 TO 15 ADDITIONAL LOADS @ 400⁰⁰ PER LOAD = \$6000.00 (15 LOADS).

2. How do you know there is a need for this service/project in our community?

REQUESTS FROM RESIDENTS FOR AN AREA TO LAUNCH AND RELOAD THEIR BOATS WITH EASE. CURRENTLY AREA HAS DEVELOPED LARGE WHEEL RUTS AND TRAILERS ARE BOTTOMING OUT. ALSO DIRT AND DEBRIS IS GOING INTO THE LAKE WHICH WILL BE CAUSING ENVIRONMENTAL ISSUES.

3. Is your agency applying for funds from other levels of government or other sources for this project?

YES - ITEM 1 (PAGE 2) - SOUTH CARIBOO COMMUNITY ENHANCEMENT FOUNDATION.

4. Would you still be able to complete the project if you do not receive the other funds applied for?

WE WOULD HAVE TO APPLY FROM OTHER SOURCES TO GET ADDITIONAL FUNDS REQUIRED.

5. Please describe the impact of this application being denied or approval of an amount less than requested.

WOULD NOT BE ABLE TO FULLY COMPLETE PROJECT AS PLANNED.

Grant for Assistance Application – South Cariboo / District of 100 Mile house

6. Start date of the project: SEPTEMBER/OCTOBER 2020

End date for the project: FALL 2021

7. Please describe the key activities that will take place to complete the project and any associated timelines.

WE ARE WORKING (NOW THAT WE HAVE RECEIVED OUR PERMIT) ON REMOVING THE SOIL AND DEBRIS FROM THE UPPER PORTION OF THE PARKING AREA UNTIL OUR EXISTING FUNDING RUNS OUT. (\$8,000.00) - \$5000.00 FROM SCEEF AND \$3000.00 FROM TRACA. WILL BEGIN AGAIN IN SPRING OF 2021 WITH ADDITIONAL FUNDING FROM SCEEF AND HOPEFULLY GRANT FOR ASSISTANCE FROM CRD. WE ARE IN THE PROCESS OF APPLYING FOR PERMITTING TO WORK IN THE WATER FOR THE SLABS FROM FISHERIES. THEY HAVE ASSURED US THAT ONCE WE APPLY PERMIT WILL BE ISSUED (THE LINE TO WORK IN WATER IS AUGUST TO OCTOBER).

8. Please provide a detailed financial budget for the project.

- ATTACHED APPENDIX "B"

9. Please explain how you will measure and evaluate the impact of this project on the community? How will you determine if it was successful?

- WORD OF MOUTH ; SMALL COMMUNITY SO HAPPY FISHERMEN ABLE TO LAUNCH BOATS EASILY AND SAFELY WITHOUT BECOMING STUCK ON SHORELINE AND CAUSING CONTAMINATION OF WATER WITH DEBRIS GOING INTO THE LAKE.

FIRE DEPARTMENT WILL BE ABLE TO LAUNCH THEIR FIRE BOAT EASILY AND THEY WILL ALSO BE ABLE TO SOURCE WATER FOR TRUCKS FOR A STRUCTURE FIRE IN OUR AREA (7KM FROM FIRE HALL).

THE INFORMATION INCLUDED IN THIS APPLICATION IS TRUE AND CORRECT TO THE BEST OF MY KNOWLEDGE.


President/Chairperson

The Timothy Lake Road Community Association
Annual General Meeting
Saturday June 6th, 2020
Greeny Lake Volunteer/Community Hall

Members present: Bill Rose, Bob Van Gyzen, Bob Hansen, Gail Giroday, Dave & Kathy Anderson, Margaret MacLennan, Mike Quinn, Jamie Thompson, Ron Siebert, Richard King, Mark Widsten, Peter Dzugas, Paul Blackwell, Willi & Bonnie Breining, Edie Tapp, Barbara Noiles, Henk & Heather de Ruitter, Moraine Upson, Aaron Nichols, Owen Wright, David Anderson

President Bob Van Gyzen called the meeting to order at 1:00pm. A quorum was present. He welcomed all members in attendance.

Bill Rose read out some parts of our Bylaws to familiarize members of specific details -

- 1). Part 2, Article 4 – Membership is 2 persons per residence/household, over the age of 19, in good standing
- 2). Part 2, Article 5 – Every member must uphold the constitution and comply with these bylaws.
- 3). Part 2, Article 9 – All members are in good standing except a member who has failed to pay his or her current annual membership fee, or any other subscription or debt due and owing by the member to the society, and the member is not in good standing so long as the debt remains unpaid.
- 4). Part 4, Article 22:1 – A member in good standing present at a meeting is entitled to one vote.
- 5). Part 4, Article 22:2 – Voting is by show of hands.
- 6). Part 4, Article 22:3 – Voting by proxy is not permitted.
- 7). Part 5, Article 25:2 – The number of directors must be 5 or a greater number determined from time to time at a general meeting.
- 8). Part 8, Article 46 – Borrowing is not authorized under any circumstance, for any purpose of the society.

Minutes of our Annual General meeting of May 25th, 2019 were read out by acting secretary Bill Rose. He called for a motion for approval of the minutes as read, seconded by Owen Wright, no errors or omissions were found. Carried.

Financial statement for the year ending February 28th, 2019 were handed out to the members. We showed 47 members on our membership list but only collected dues from 32?? (meaning that 15 members did not pay for 2019) ??

Members equity as of 2019	\$ 12,357.00
Income for 2020	320.00
Expenses for 2020	1,001.00
Net loss for 2020	<u><681.00></u>
Members equity for 2020	\$ 11,676.00

Bill Rose asked the treasurer to make a note on future financial statements that of the members equity \$ 5000.00 was donated by Cariboo Regional District to be used for a communications tower only. A motion to accept the financial statement as presented was made by Willi Breining, seconded by Bonnie Breining. Carried.

Road Maintenance – Bob Van Gyzen reported that he spoke with David Rhodes of Dawson Road Maintenance in 100 Mile House. They are currently busy working on flooded areas and washouts and are not able to look at any road conditions currently.

Bill Rose read out e-mail correspondence between him and the Ministry of Transportation office in Williams lake, B.C. Concerning our road condition. The seal-coating performed in 2006 has stood up well in most areas but needs some work in a few places that have large potholes that cannot be repaired with “ Cold Patch “. We are on the list for upgrades as and when funding is available. Our group was actually meeting with the Area Manager Roads from 100 Mile on another project so would approach him on this topic.

Fishing Report – Bob Hansen has not done much fishing this year but reports from other fishermen on the lake show good productions of large Kokanee with Ice Fishing. We were to get another shipment of Gerard species this year but received none. We did however receive 35,000 Kokanee fingerlings in May.

No other Old Business

New Business

Dues structure for 2020/2021. Our membership list shows 47 members but we received only 32 paid memberships ? (\$320.00). Due to the fact that we will be working on some projects that require funding, Owen Wright spoke about the need for an increase in our membership yearly dues. He made a motion that we increase our yearly fee from \$10.00 to \$15.00 per year, seconded by Bonnie Breining. Carried.

A few members has already paid their 2020/2021 dues of \$10.00 prior to the meeting. It was suggested that those who have already paid could donate \$5.00 additional to cover the newer fee.

Owen Wright spoke about the possibility of getting construction of a cell tower at the West end of Timothy Lake. He and several other residents have had trees take out their power lines negating our phone service. We currently do not have “ Cell Service “ so in case of an emergency we have no contact with the outside world.

Bill Rose has a contact person from the “Telus Management Team” and suggested that we give this to Owen to approach them with our dilemma and ask for their help to get us a service tower.

Mark Widsten advised that the 911 service works from any cell phone even though we do not have a proper system currently. Apparently it automatically connects via a satellite?? (How do you try to see if it works)??

Bob Hansen spoke about the two projects that our group has been working on presently -

- 1). Construction of a park at the end of Waite Road south of Meade Road (is an extention of Waite Road) - currently no boat access from this site .
- 2). Upgrading of the existing boat launch just West of Waite Road again south of Meade Road. We would supply concrete slabs into the water and place gravel on the whole approach. The complete area will be compacted tightly and there would be a turn-around near the launch so that boaters would not have to back down all of the way from Meade Road. Parking would also be allowed on the sides of the ramp for tow vehicles and boat trailers.

On both of these projects the directors have viewed what has been developed at Deka Lake. They have a total of 22 Park/Picnic and Boat Launch Sites on their lake. Ministry of Transportation, Fisheries and Parks and Recreation have all viewed our initial detailed drawings that were presented to them and they are in support of our endeavor and willing to issue Land & Water use permits to allow us to proceed.

Currently there is no public Boat Launch site on the North side of Timothy Lake so anyone wishing to enter the lake must use the ramps of the private resorts such as Northwood and Marten's. (Timothy Lake Resort is for sale so may not be available) ??

We are currently searching for sources of funding to cover expenses required. It was suggested that a letter be written to state that members in attendance at this meeting support the project. Bill Rose is to look after this task.

Barbara Noiles spoke about "Required" liability insurance for the two projects. Deka Lake and District Ratepayers Association currently pays \$866.00 yearly for all of theirs. She is working with the insurance company that they are using.

B.C. Forestry Fire Mitigation Programs – Willi Breining and Mark Widsten attended a session on a Horse Lake Road site presented by Rob Martin – 100 Mile House Land and Resource Specialist.

Willi spoke about the areas visited showing their plans for tree spacing, clear cutting etc. They are clearing lands around and near communication towers as well. Communication in emergency has to be maintained.

They are planning also to work on Timothy Mountain and would like to approach residents to discuss and get their input on the project. Paul Blackwell suggested that we write a letter to Rob Martin to let him know that we are willing to participate and ask him to keep us posted as to when he needs to call a meeting?

Willi presented a map showing Timothy Lake and Greeny Lake areas where they intend to be working. He also has several photos of work performed in other areas.

Owen Wright spoke about the need to have a couple more directors for our group. With the projects happening currently there is a need for more help to do the required work load. We currently have President, Vice-President, Secretary, Treasurer and 3 Directors at large. Owen made a motion that we add two more Directors at large for a 1 year term, seconded by Bob Hansen. Carried.

Other New Business

Paul Blackwell spoke about a request from a resident on Timothy Lake Road to trap some Beavers on her property. He is unable to do this until October 15th. He is also doing work on Rail Lake, Murphy Lake and Greeny Lake. It is to late for Timothy Lake so he will add our name to the list he has for trapping. By law he can only trap from October 15th to May 31st (no trapping from June 1st to October 14th).

Director's Insurance – Owen Wright will be in contact with "Hub" in 100 Mile House to get rates for discussion.

Resignation of elected officers.

Election of Officers for year 2020/2021 – Gail Giroday conducted the nomination process -

- President - Bob Van Gyzen
- Vice-President – Barbara Noiles
- Secretary - Debbie Hansen ***
- Treasurer - Owen Wright
- Directors at large
- 3 year - Bob Hansen
- 2 year - Bill Rose
- 1 year - Gail Giroday
- New Positions
- 1 year - Willi Breining
- 1 year - Mark Widsten

*** Please note change – Debbie Hansen wanted her name to stand for Secretary but was unable to attend the meeting. After discussion it was noted that we had not replaced the directors at large 2 year position so Bill Rose took that position and relinquished the secretary position to Debbie.

Adjournment – Motion by Owen Wright.

Bill Rose – Acting Secretary

The Timothy Lake Road Community Association
P.O. Box 435
Lac La Hache, B.C. V0K 1T0

Board of Directors – For Year 2020-2021

Bob van Gyzen – President
P.O. Box 370

[REDACTED]

Lac La Hache, B.C. V0K 1T0

Phone - [REDACTED]

E-Mail - [REDACTED]

Barbara Noiles – Vice President
P.O. Box 476

[REDACTED]

Lac La Hache, B.C. V0K 1T0

Phone - [REDACTED]

E-Mail - [REDACTED]

[REDACTED]

Debbie Hansen – Secretary
P.O. Box 73

[REDACTED]

Lac La Hache, B.C. V0K 1T0

Phone - [REDACTED]

E-Mail - [REDACTED]

Owen Wright – Treasurer
P.O. Box 583

[REDACTED]

Lac La Hache, B.C. V0K 1T0

Phone - [REDACTED]

E-Mail - [REDACTED]

Bob Hansen – Director at Large
P.O. Box 73

[REDACTED]

Lac La Hache, B.C. V0K 1T0

Phone - [REDACTED]

E-Mail - [REDACTED]

Bill Rose – Director at Large
P.O. Box 426

[REDACTED]

Lac La Hache, B.C. V0K 1T0

Phone - [REDACTED]

E-Mail - [REDACTED]

Gail Giroday
P.O. Box 250

[REDACTED]

Lac La Hache, B.C. V0K 1T0

Phone - [REDACTED]

E-Mail - [REDACTED]

Willi Breining – Director at Large
P.O. Box 146

[REDACTED]

Lac La Hache, B.C. V0K 1T0

Phone - [REDACTED]

E-Mail - [REDACTED]

Mark Widsten
P.O. Box 124

[REDACTED]

Lac La Hache, B.C. V0K 1T0

Phone - [REDACTED]

E-Mail - [REDACTED]

Timothy Lake Road Community Association
Statement of Income and Expenses
For the year ended 29 February, 2020

	<u>2020</u>	<u>2019</u>
	\$	\$
Income		
Membership dues	280	320
Total revenue	280	320
 Expenses		
Donation	500	-
Signs	45	-
Legal	84	68
Website development	126	-
Bank fees	45	255
Office	86	153
Backhoe services	75	690.00
	961	1,166
Net income (loss) for the year	- 681	- 846
Opening Members' Equity	12,357	13,203
Closing Members' Equity	11,676	12,357



BOB VAN GYZEN - PRESIDENT

TIMOTHY LAKE ROAD COMMUNITY ASSOCIATION

BALANCE SHEET

AS AT FEBRUARY 28 2020

CURRENT ASSETS

	2020	2019
Cash	\$11,676	\$12,324
Accounts Receivable	-	33
	<hr/>	<hr/>
	11,676	12,357
	<hr/> <hr/>	<hr/> <hr/>

ACCOUNTS PAYABLE

Members' Equity	\$11,676	\$12,357
	<hr/>	<hr/>
	11,676	12,357
	<hr/> <hr/>	<hr/> <hr/>



BOB VAN GYZEN - PRESIDENT

The Timothy Lake Road Community Association
P.O. Box 435
Lac La Hache, B.C. V0K 1T0

September 29th, 2020

RE: Report Grant for Assistance (cheque sent August 25th, 2009 - \$5000.00)

To whom it may concern:

The above funding is still available in our account as of this date. Please see bottom of page one of AGM minutes of June 6th, 2020.

We were working with Mr. Falko Kadenbach of ABC Communications for him to supply all of the necessary equipment on Crown Land at the Southwest end of Timothy lake so we could get High Speed Internet Service for our area.

The project that we applied for to obtain Crown Land on which to install the tower was made on November 15th, 2007. After many meetings, changes of instructions and working on the many hurdles that was placed before us we decided to abandon our request on April 19th, 2013.


Our six page letter of cancellation was sent to our contact at Ministry of Forests, Lands and Natural Resource Operations and we copied Mr. Kadenbach of ABC Communications for his perusal. He asked for permission to forward a copy to his contact in Victoria at Network BC as he has five applications filed for two years and he was not getting any action as well. Within three months he had all of his applications approved.

A copy of this letter and their reply is available for your viewing if you would like?

At our Annual General Meeting on June 6th, 2020 under "New Business" a discussion was held regarding possible construction of a Cell Tower so that our residents could get cell phone service for our area. Currently we do not have access to cell service, so in case of an emergency during a power failure, we have no contact with the outside world?

We would like to retain this funding to research and work with a cell phone provider to correct this dangerous situation. Please advise if this would be possible. Thanks in advance for your positive response.

Yours very truly



William J. Rose – Director – The Timothy Lake Road Community Association

APPENDIX "B"

COST ESTIMATE: TO SUPPLY AND INSTALL CONCRETE BOAT RAMP:

Precast ramp 6 sections 16 ft. x 37.5 ft. see Grosso quote		\$5,840
Site prep in water 16 ft. x 30 ft.		
2 loads large rock - breakwater either side		
2 loads 10 in. minus as base		
2 loads 1 in. crush to set slabs		
	6 loads material at \$400	\$2,400
	1 day labour prep site 8 hrs. At \$70	560
	Total	\$8,800

COST ESTIMATE: LOWER BOAT ACCESS AND PARKING

50 ft. x 170 ft.		
7 loads road base		
3 loads 1 in. crushed		
	10 loads at \$400	\$4,000
1 day remove ground cover & prep		
1 day place road base and top layer		
1 day compaction	3 days at \$560	\$1,680
2 days trucking	2 days at \$400	800

UPPER BOAT ACCESS AND DRIVEWAYS

Boat access 20 ft. x 80 ft. to Meade Rd. Driveways gate to gate 20 ft. x 65 ft.

3 loads of road base		
1 load 1 in. crushed		
	4 loads at \$400	\$1,600
1 day prep		
1 day place material		
	2 days at \$560	\$1,120
Compactor rental		300
Total		\$8,500

Notes: Signage
4 No Parking Anytime
4 No Overnight Parking

COST ESTIMATE PARK FOOT OF WAITE RD.

Road edge parking area side to side 16 ft. x 30 ft.

Construct rock retaining wall	2 loads at \$400	\$ 800
Fill with road base	2 loads at \$400	\$ 800
Top with gravel	2 loads at \$400	\$ 800
2 days prep and place		
1 day compact		
	3 days at \$560	\$1,860
Terrace property as required using grass slopes, cover with topsoil and seed at		\$ 250
	10 loads topsoil at \$700	\$7,000
Construct approx. 100 feet of rock slope		
	6 loads 10 in. minus at \$400	\$2,400
	1 roll landscape cloth	\$ 250
Add rock to lake edge to prevent erosion		
	2 loads rock at \$400	\$ 800
Create beach area complete with border		
	6 loads of sand \$400	\$2,400
Lay out approx. 300 ft. of wheelchair accessible pathway		
	1 load gravel at \$400	\$ 400
Provide landscape hedging for porta pottie concealment		\$2,000
Provide picnic tables 4 at \$100		\$ 400
	8 days prep & place at \$560	\$4,480
	4 days trucking at \$400	\$1,600
Total		\$26,240

Note:
Signage 2 playground; 2 Daytime Parking Only; 1 Doggy Do Pickup

THE TIMOTHY LAKE ROAD COMMUNITY ASSOCIATION
ACCESS ROAD TO LAUNCH SITE - AT WATER.

#1



Figure 3 Acc #2 at lakeshore



THE TIMOTHY LAKE ROAD COMMUNITY ASSOCIATION
ACCESS ROAD TO LAUNCH SITE

12



Figure 2 Acc #2



The Timothy Lake Road Community Association
P.O. Box 435
Lac La Hache, B.C. V0K 1T0

June 8th, 2020

To Whom it may concern:

The Timothy Lake Road Community Association held their Annual General Meeting on Saturday June 6th, 2020.

At this meeting a discussion was held in detail concerning the proposed upgrade to our existing Boat Launch site and the addition of a Public Park at the South end of Waite Road.

With a show of hands all members present (24), were in support of the projects going forward as presented.

Board of Directors
The Timothy Lake Road Community Association


26 June 2020

To Whom it May Concern,

The Greeny Lake Volunteer Fire Department Society is in favour of proposed improvements to the access road to Timothy Lake from Meade Road.

The improvements are being proposed by the Timothy Lake Road Community Association.

This access to the lake is important to the Fire Department to be able to draw water in the event of a fire in that area and also as a launch point for our fire boat used to access properties on the lake not easily accessible from the road.



George Wilby
President,
Greeny Lake Volunteer Fire Department Society



June 22, 2020

To Whom it may concern:

RE: Letter of Reference - Timothy Lake Road Community Association

Please consider this as a letter of support for the Timothy Lake Road Community Association, PO Box 435 Lac La Hache, BC, V0K 1T0 Certificate of Inc BC Societies Act S-0041253 in their application to:

Site 1: Upgrade the Meade Lake Road Lake Access to allow Universal Access for pedestrians and to construct a safe parking area.

Site 2: Upgrade Timothy Lake Access #2 by clearing vegetation, widening the lane and placing road gravels to allow boats and trailers to safely launch boats and park.

This group has demonstrated a committed approach to safety, planning and following MoT Policy for Working on Access to Water. MoT staff have worked with the Timothy Lake Road Community Association in the past, and they have consistently communicated and conducted other works with integrity.

If you require more information, please call me at 250-395-8948 or Cel 250-644-2200 or email at Michelle.Schilling@gov.bc.ca

Yours truly,

Michelle Schilling
Operations Manager
Cariboo District
T: 250-395-8948 C 250-644-2200

CC Timothy Lake Road Community Association,



Dear Bob Hansen,

Thank you for your sharing the project proposal to improve angler access and facilities on Timothy Lake.

Angling is an important cultural aspect of living in BC's Central Interior and also provides valuable contributions to local and regional economies. Maintaining and improving access and facilities such as boat launches and day-use areas helps attract and retain people to our rural communities.

Volunteer groups such as yours can provide a cost-effective means of delivering such improvements and these efforts should be supported.

Timothy Lake is a valuable fishery with the limited public access currently available. Your planned project for a day-use site, boat launch and parking area should help increase use by both local residents and tourists. This project could be a nice compliment to the ongoing efforts for summer recreation and accommodation at Mount Timothy Recreation Resort.

Again, thank you for writing and sharing your interests. If you or anyone else wishes to discuss this or other projects aiming to improve angler access and facilities on freshwater fisheries in BC's Central Interior, please do not hesitate to call
Sincerely,

Russell Bobrowski
Fisheries Biologist, Cariboo Region

Province of British Columbia

Ministry of Forests, Lands, Natural Resource Operations and Rural Development

400-640 Borland St

Williams Lake, BC

V2G 4T1

Telephone: (250) 398-4258

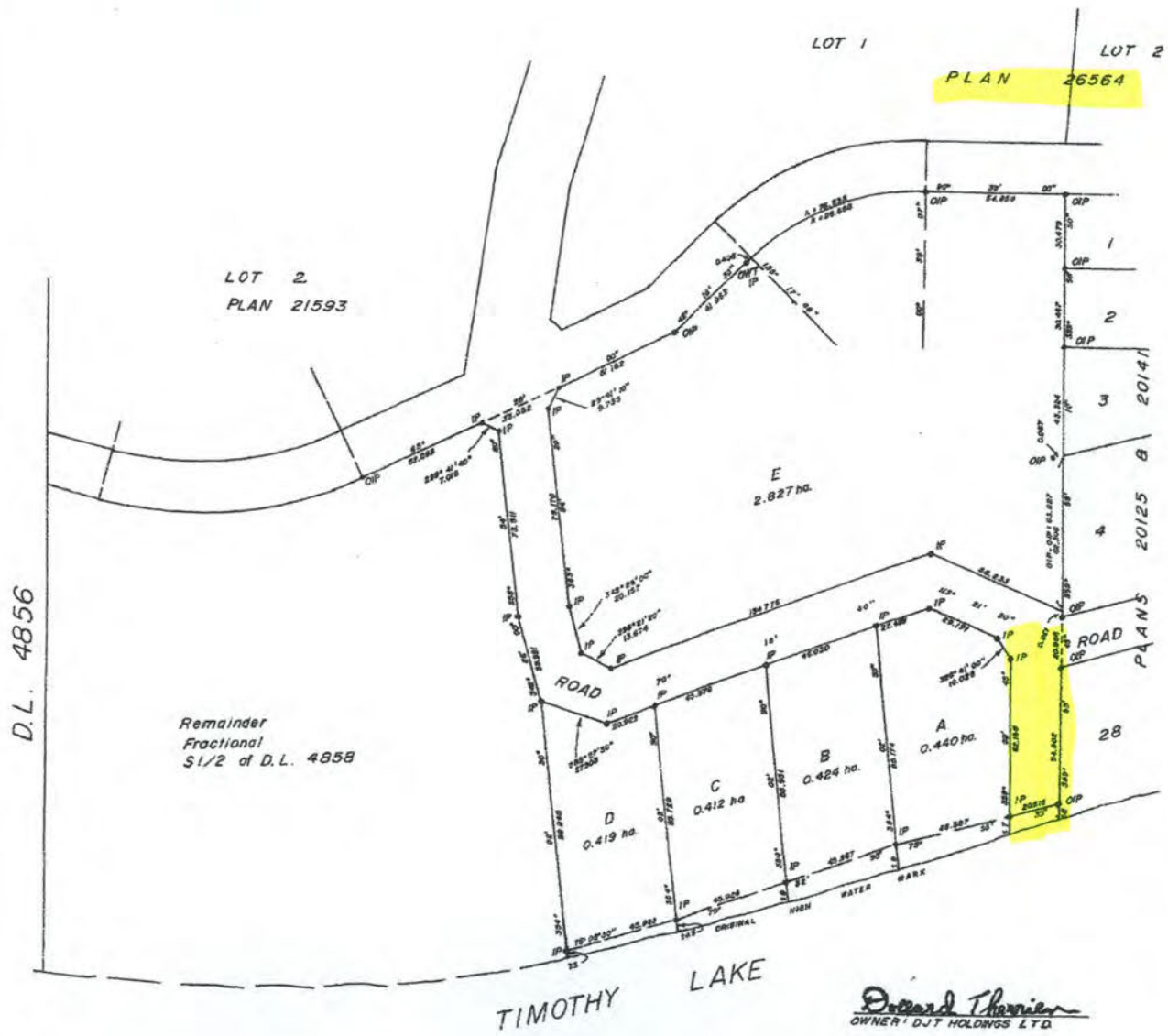
Fax: (250) 398-4214

Email: Russell.Bobrowski@gov.bc.ca

Ministry of Forests, Lands,
Natural Resource Operations
and Rural Development
Cariboo Region Mailing Address:

24

PLAN 2
Deposit
Plans
Scale



PLAN OF SUBL
PART OF THE F
SOUTH HALF OF
LILLOOET DIST,
EXCEPT PLANS
21593

SCALE - 1:1250
LEGEND:

Bearings are astronomic, derived from
* OIP denotes Old Iron Post found
* IP denotes Iron Post set

This plan lies within the CARIBOO

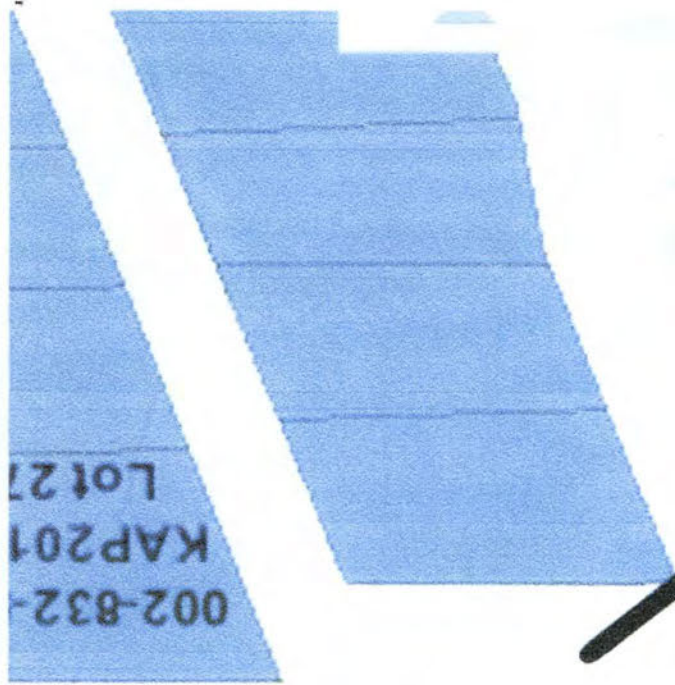
Approved under the Land Registry
23 day of August 1921

Approving Officer - Ministry of High
Public Works

I, M.E. EXTON, of the
British Columbia Land Survey
Department, being present at the
survey represented to me and
the plan are correct. Witness my
hand and seal this 11th day of July,


Sworn before me this 11th
day of July, 1921

E. VAN DER
A Commissioner for Lands
for British Columbia

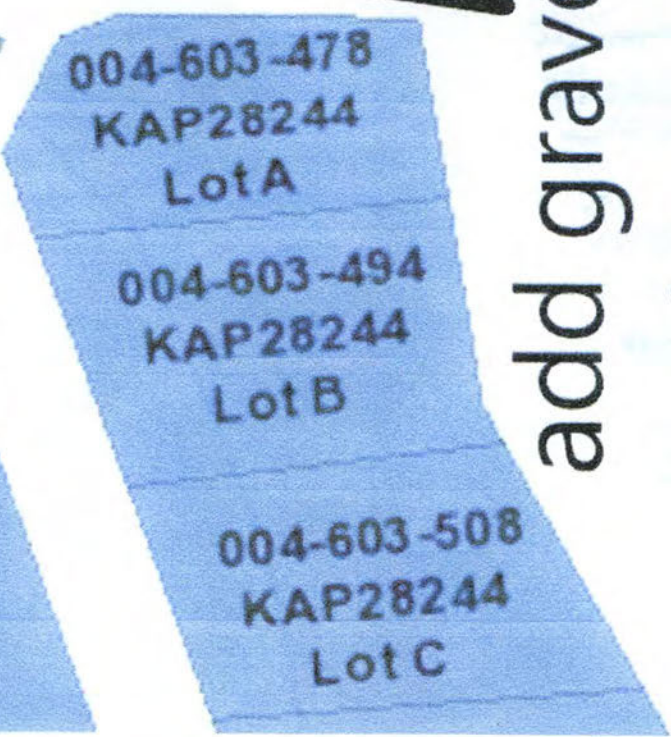



Picnic use

Waite Rd



Meade Rd



add gravel
and concrete
slab for boat