

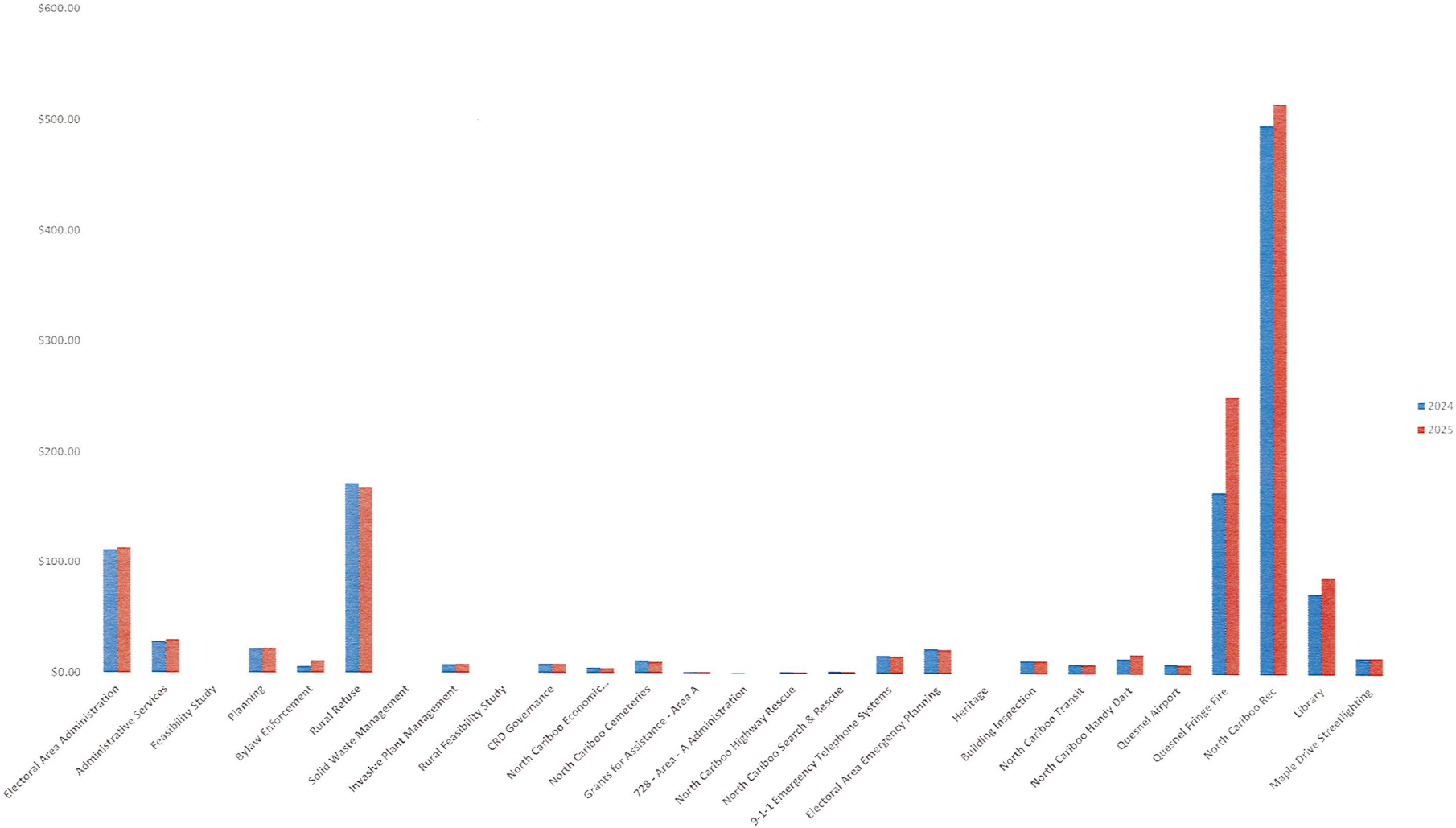
# Neighborhood:

Property Assessment

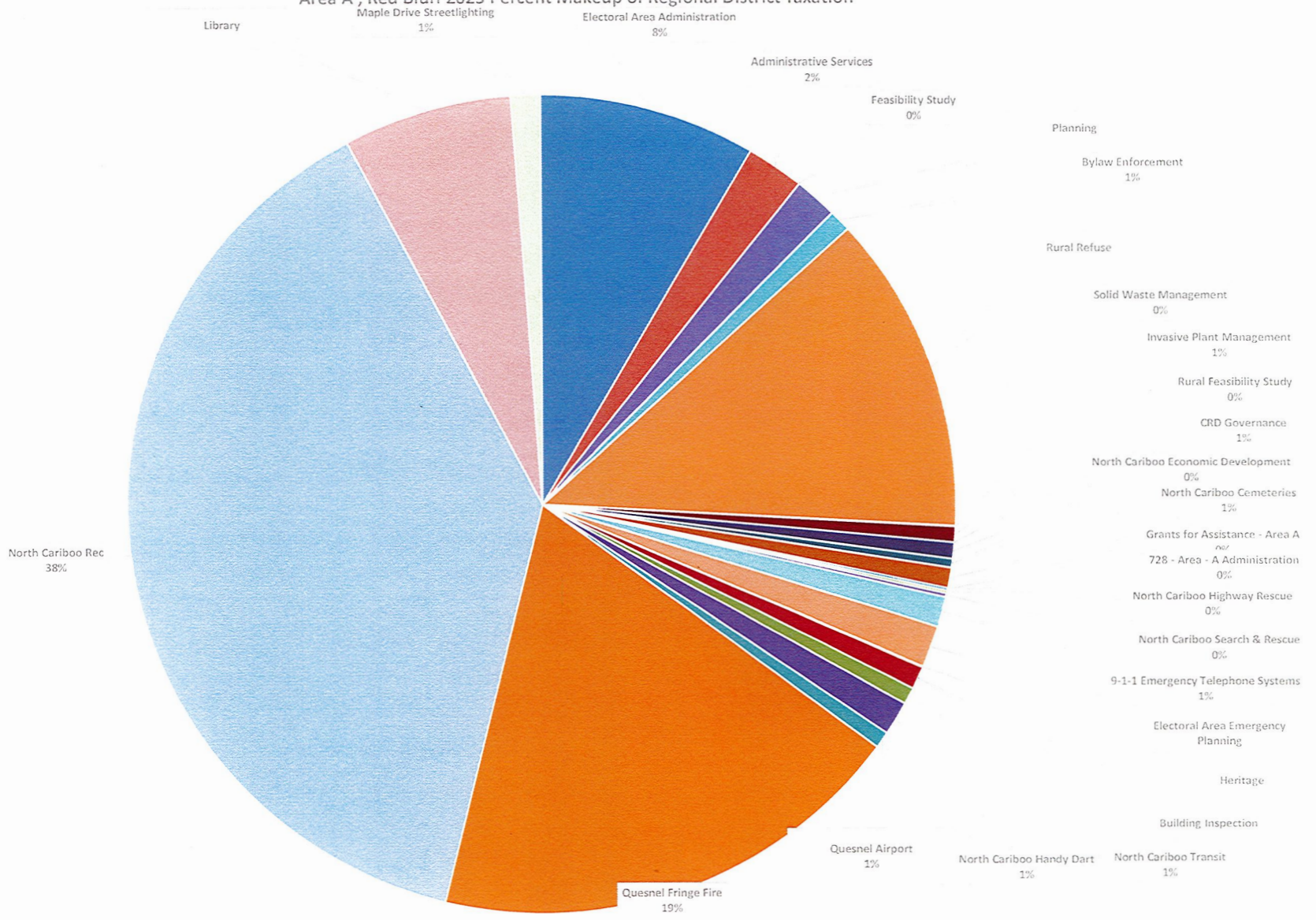
Land	\$ 80,000.00
Improvements	\$ 320,000.00
	<u>\$ 400,000.00</u>

	<u>2024 CRD</u> <u>Taxes</u>	<u>2025 CRD</u> <u>Taxes</u>	<u>\$ Tax</u> <u>Increase</u>	<u>% Increase</u>
<b>Area A:</b>				
Red Bluff	\$ 1,233.50	\$ 1,364.77	\$ 131.27	10.64%
Kersley	\$ 1,043.48	\$ 1,063.42	\$ 19.94	1.91%
<b>Area B</b>				
Bouchie Lake	\$ 1,288.71	\$ 1,345.86	\$ 57.15	4.43%
			\$ -	
<b>Area C</b>				
Barlow Creek	\$ 1,311.85	\$ 1,456.41	\$ 144.55	11.02%
			\$ -	
<b>Area D</b>				
Wildwood	\$ 1,563.88	\$ 1,583.35	\$ 19.46	1.24%
McLeese Lake	\$ 570.70	\$ 580.15	\$ 9.45	1.66%
			\$ -	
<b>Area E</b>				
South Lakeside	\$ 1,250.52	\$ 1,240.91	-\$ 9.61	-0.77%
			\$ -	
<b>Area F</b>				
150 Mile house	\$ 1,204.62	\$ 1,210.12	\$ 5.50	0.46%
			\$ -	
<b>Area G</b>				
108 Mile	\$ 1,139.21	\$ 1,144.33	\$ 5.12	0.45%
Lac La Hache	\$ 1,196.85	\$ 1,241.95	\$ 45.10	3.77%
			\$ -	
<b>Area H</b>				
Forest Grove	\$ 1,158.33	\$ 1,163.56	\$ 5.23	0.45%
			\$ -	
<b>Area I</b>				
West Fraser	\$ 1,503.88	\$ 1,577.38	\$ 73.50	4.89%
			\$ -	
<b>Area J</b>				
Anahim	\$ 658.77	\$ 688.36	\$ 29.59	4.49%
			\$ -	
<b>Area K</b>				
Alexis Creek	\$ 494.92	\$ 517.18	\$ 22.26	4.50%
			0	
<b>Area L</b>				
Inter Lakes	\$ 927.68	\$ 1,026.62	\$ 98.94	10.67%
Lone Butte	\$ 938.55	\$ 940.25	\$ 1.70	0.18%

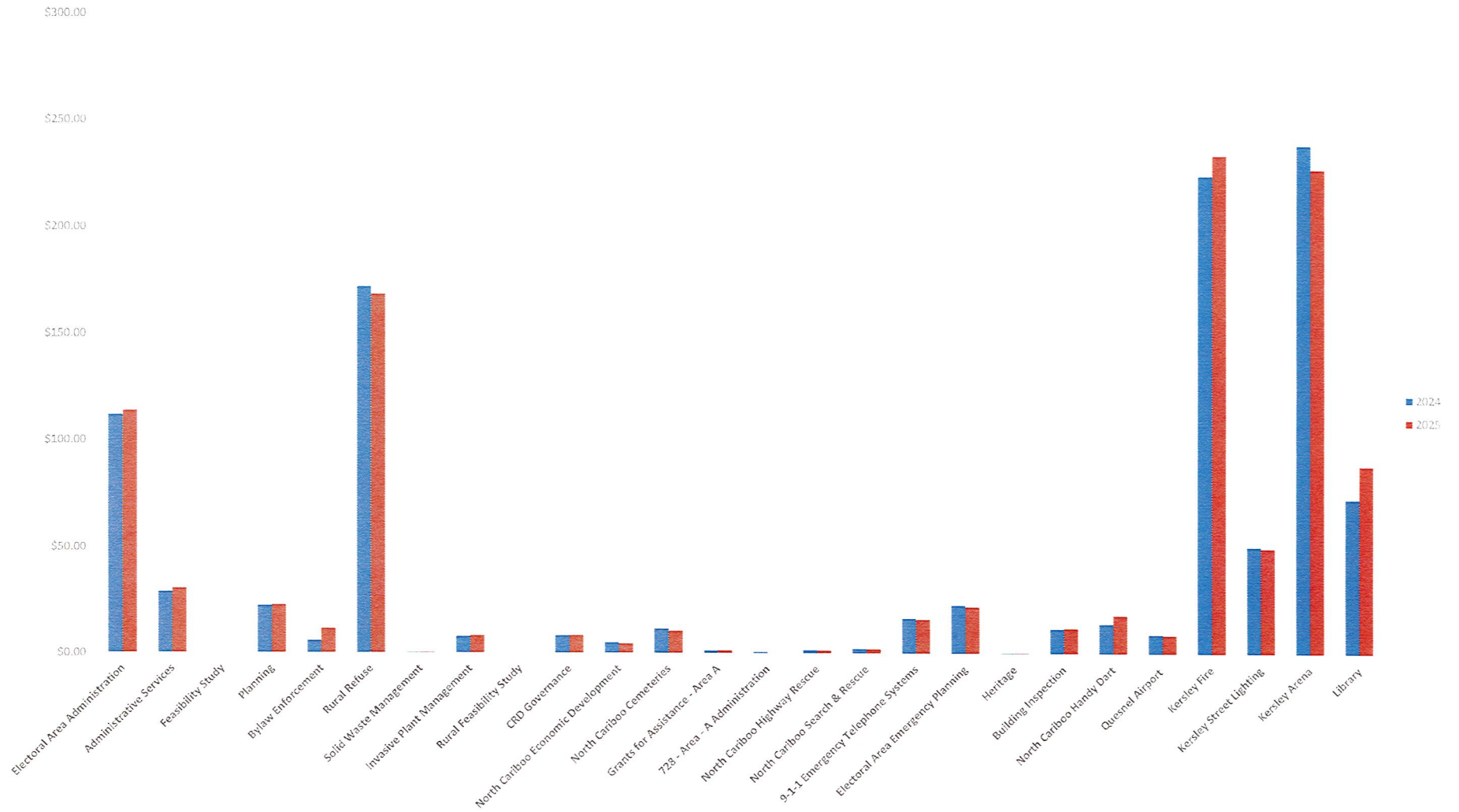
Area A - Red Bluff: 2024/2025 comparative taxation by Service



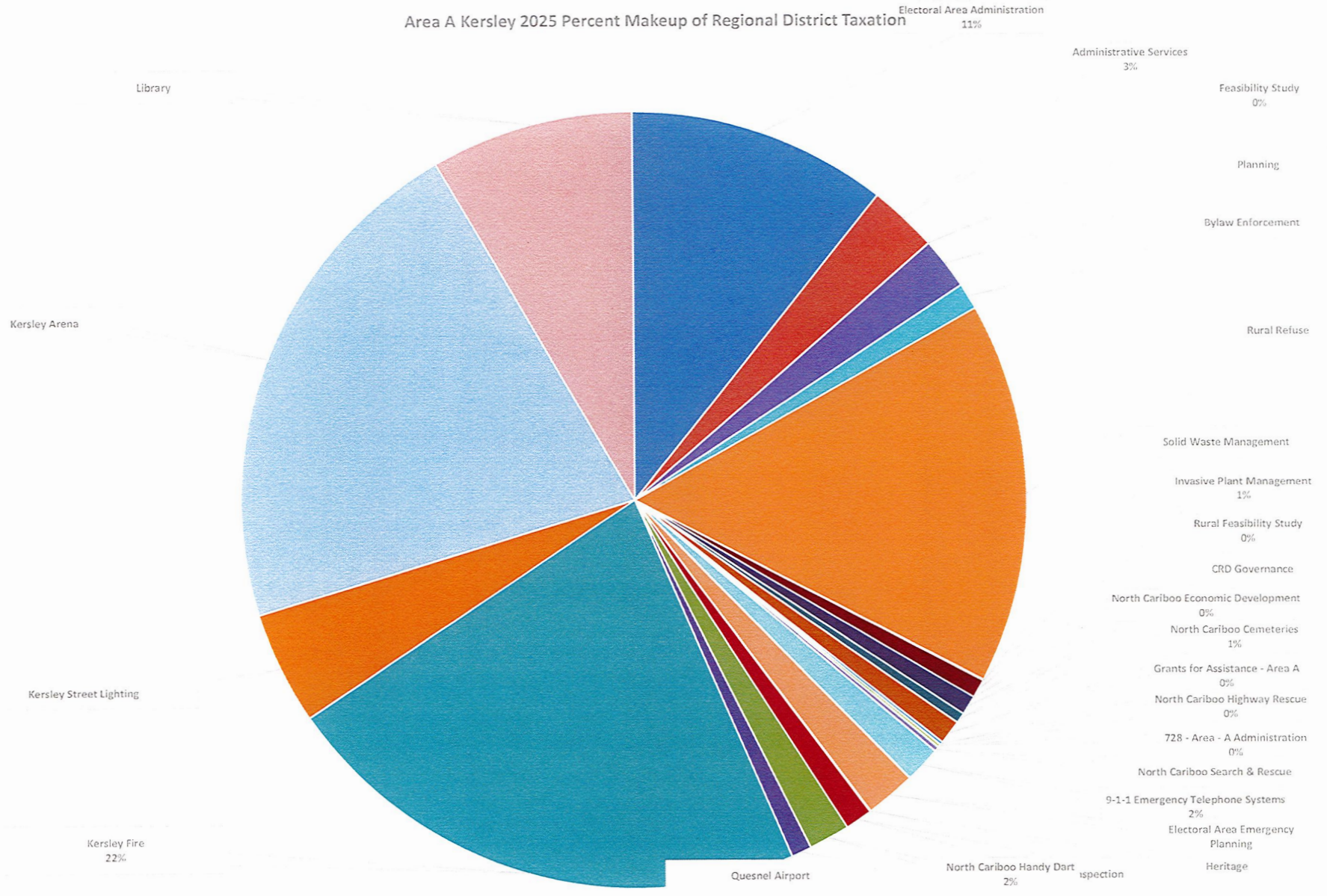
### Area A , Red Bluff 2025 Percent Makeup of Regional District Taxation



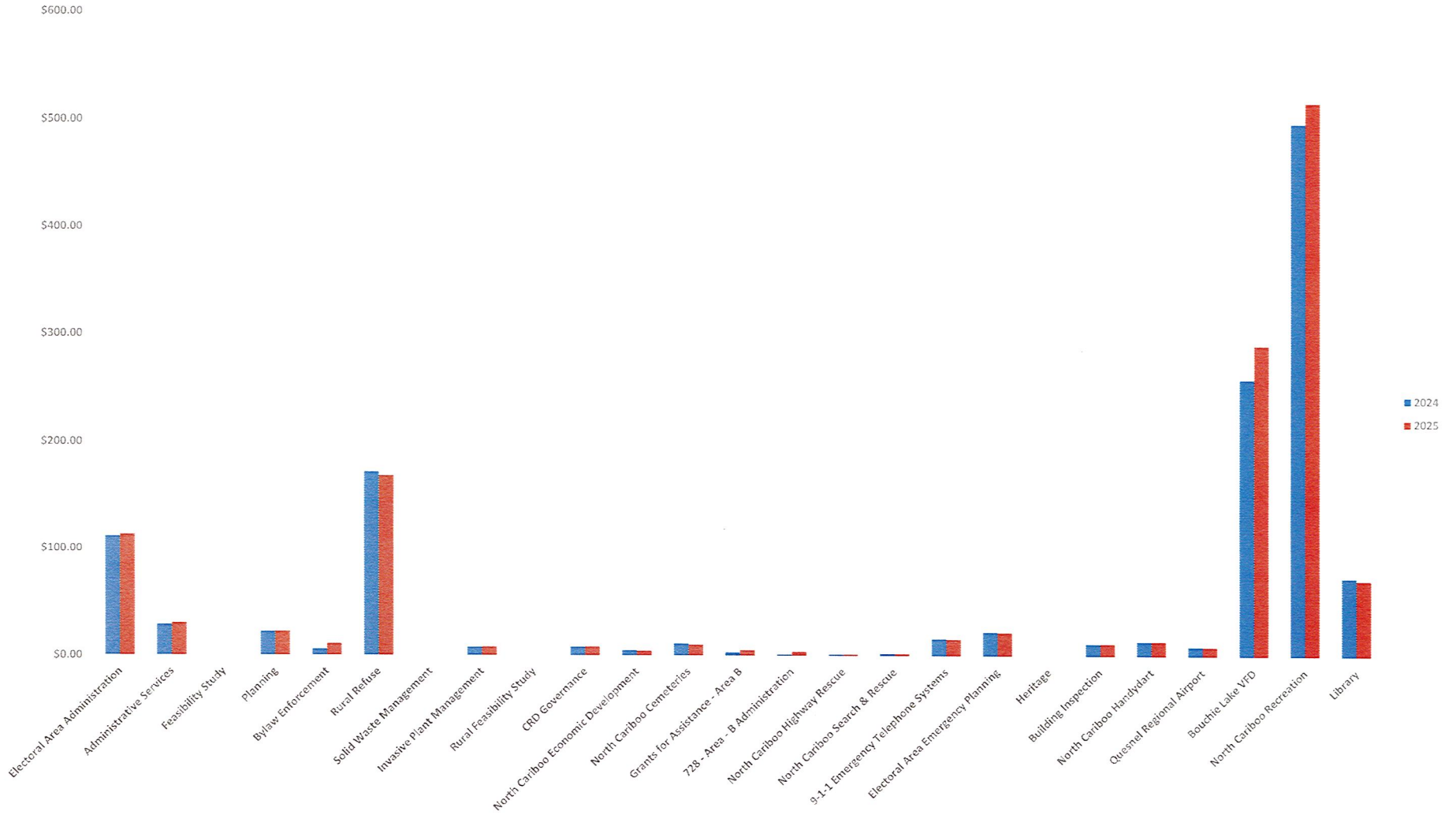
Area A - Kersley: 2024/2025 comparative taxation by Service



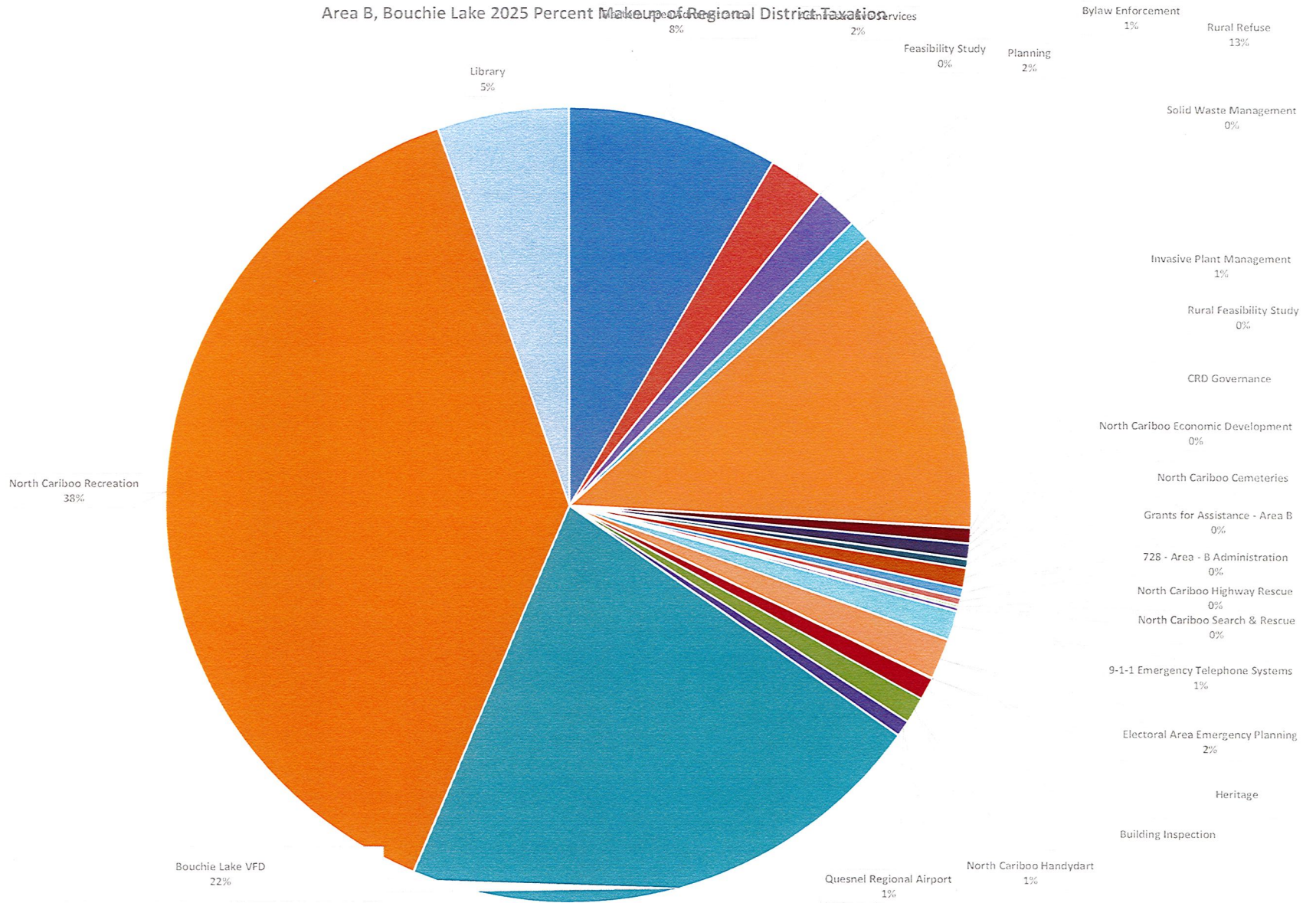
Area A Kersley 2025 Percent Makeup of Regional District Taxation



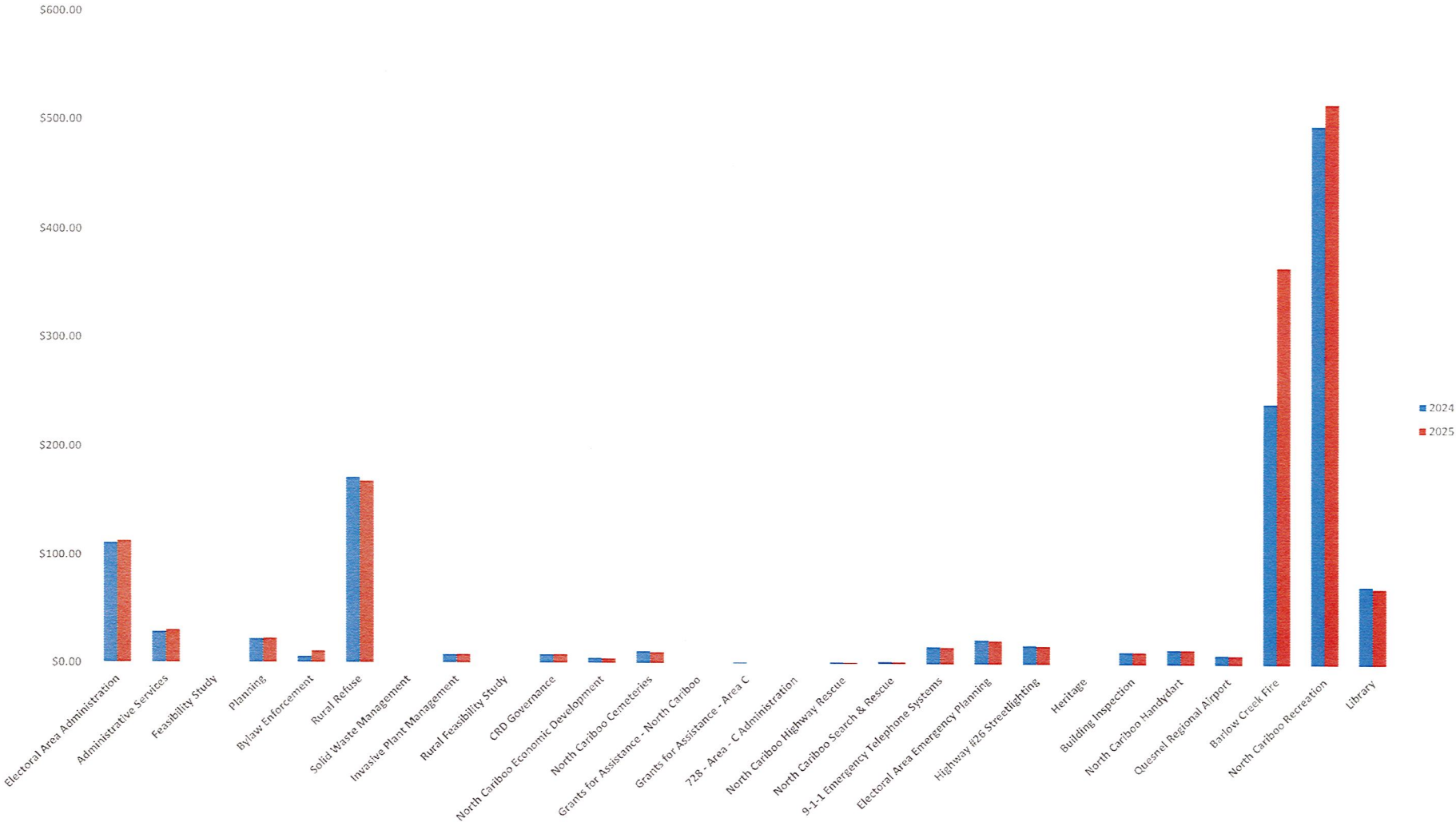
Area B - Bouchie Lake: 2024/2025 comparative taxation by Service



Area B, Bouchie Lake 2025 Percent Makeup of Regional District Taxation

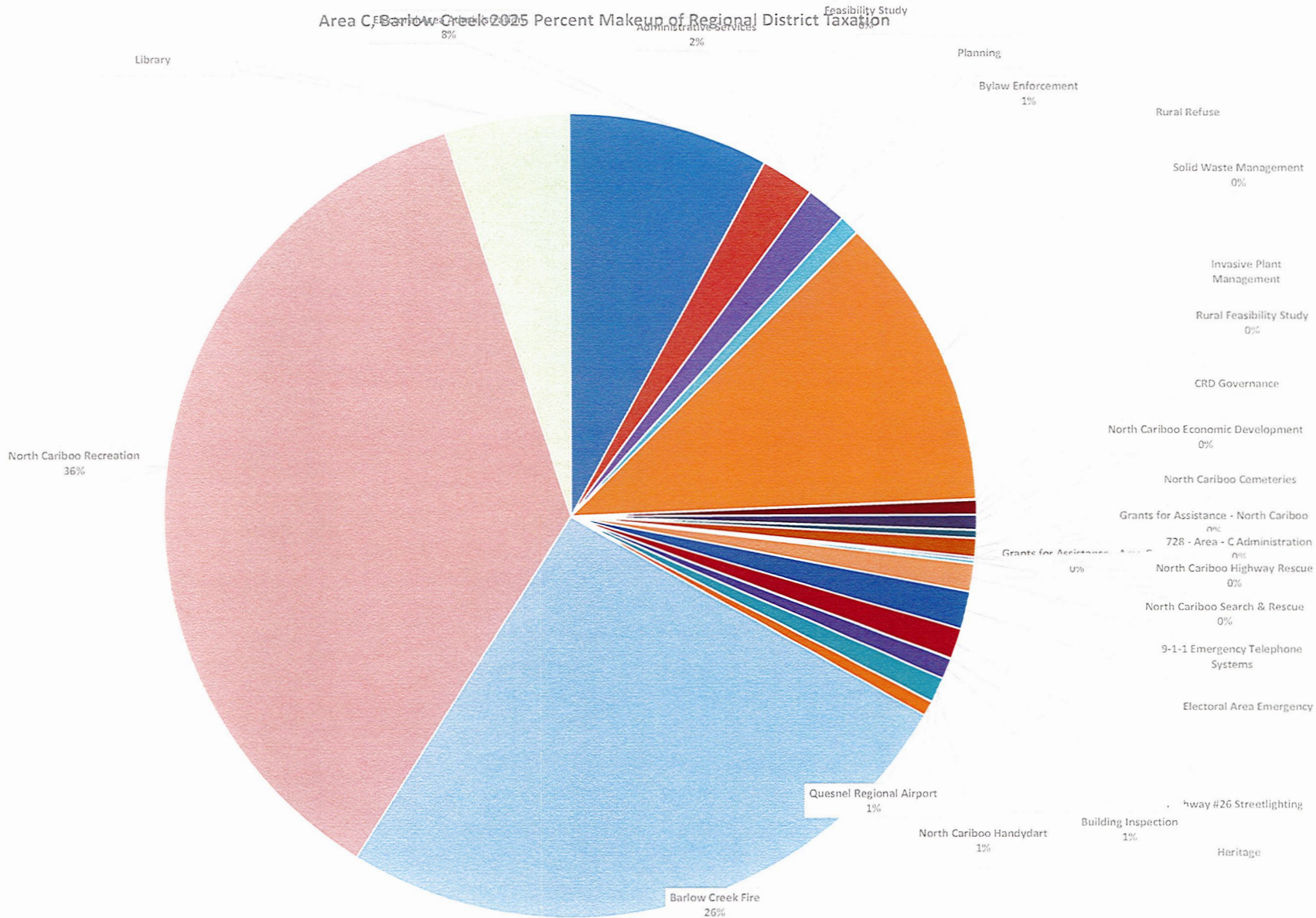


Area C - Barlow Creek: 2024/2025 comparative taxation by Service

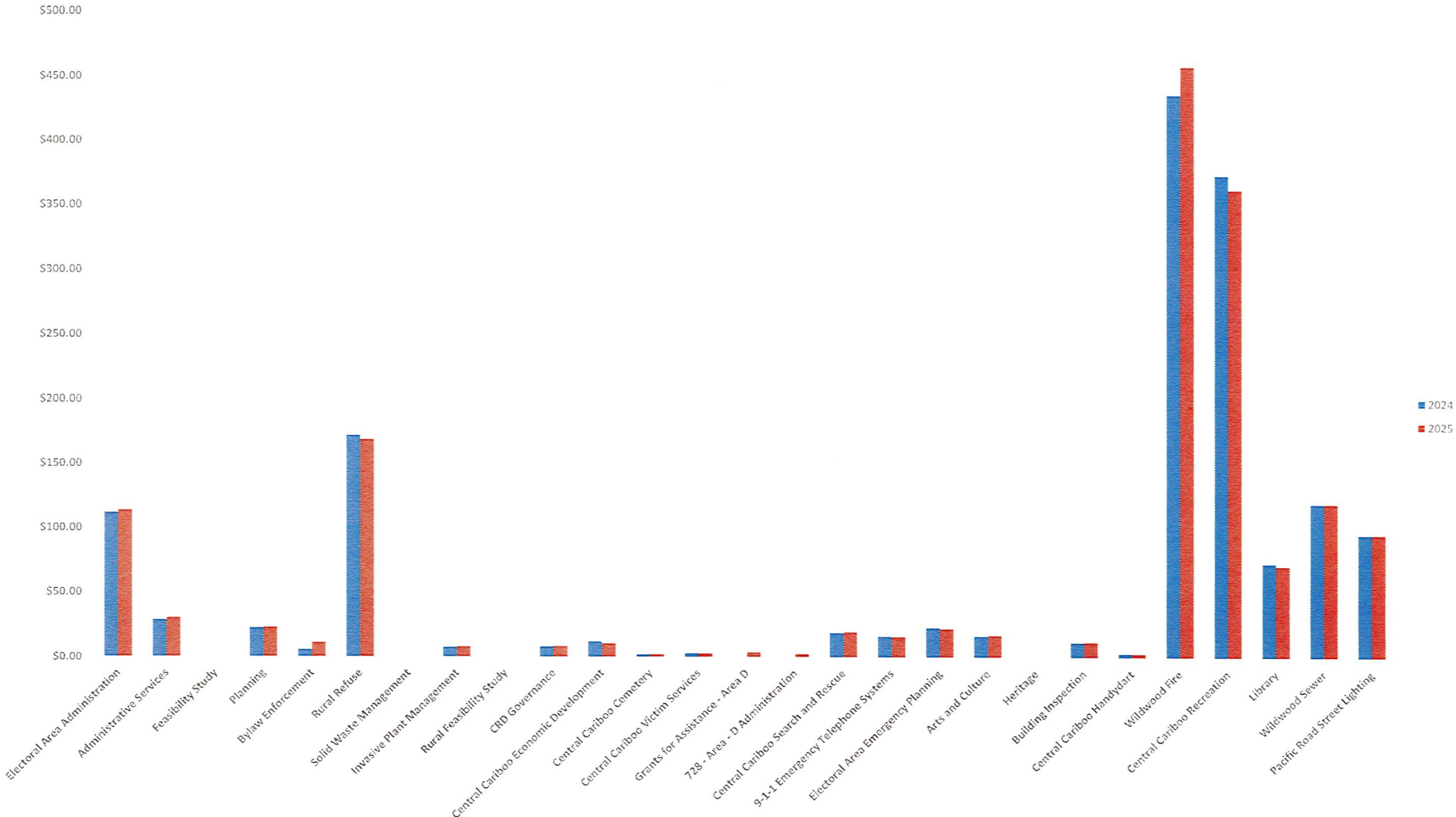




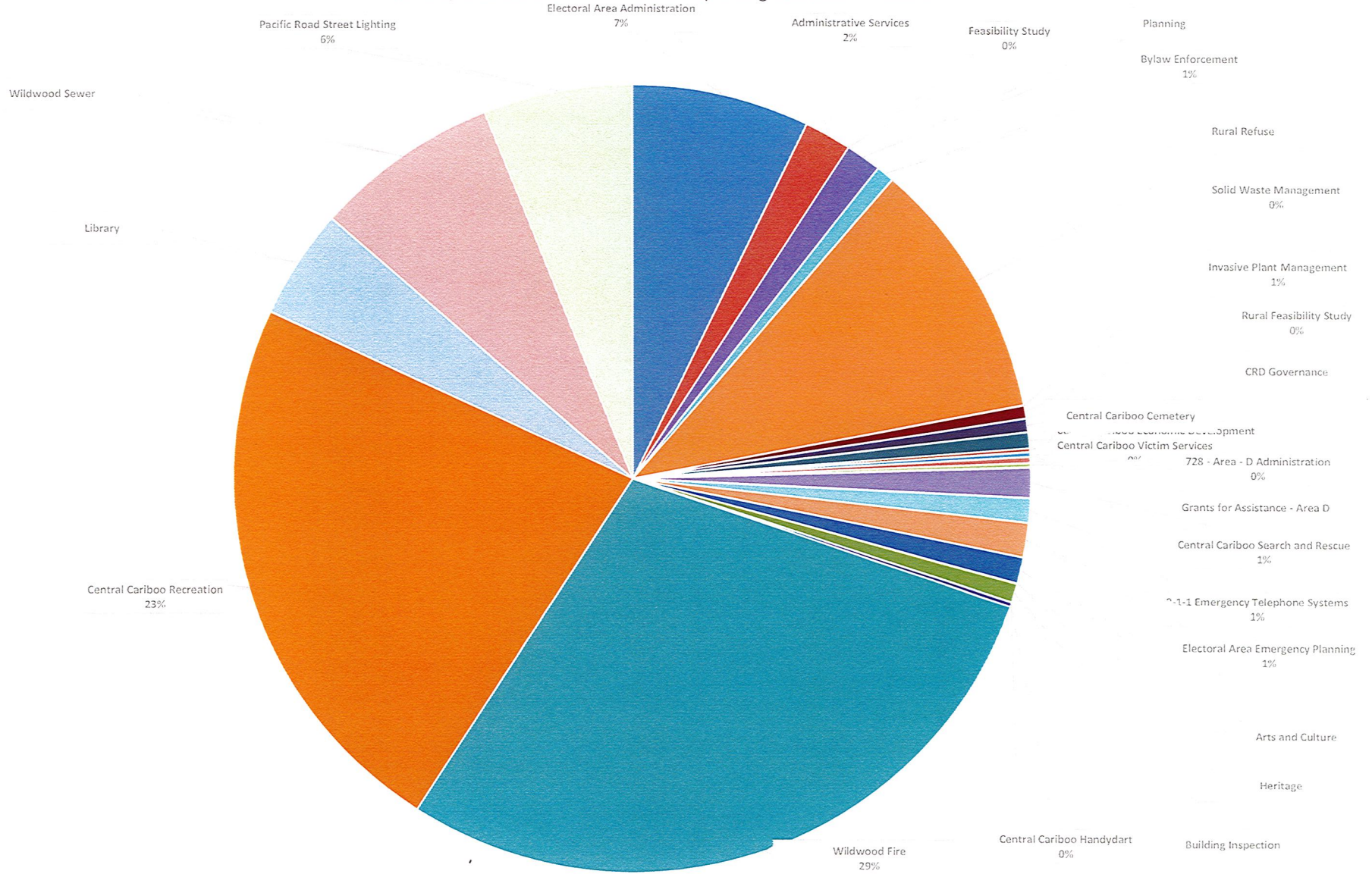
Area C, Barlow Creek 2025 Percent Makeup of Regional District Taxation



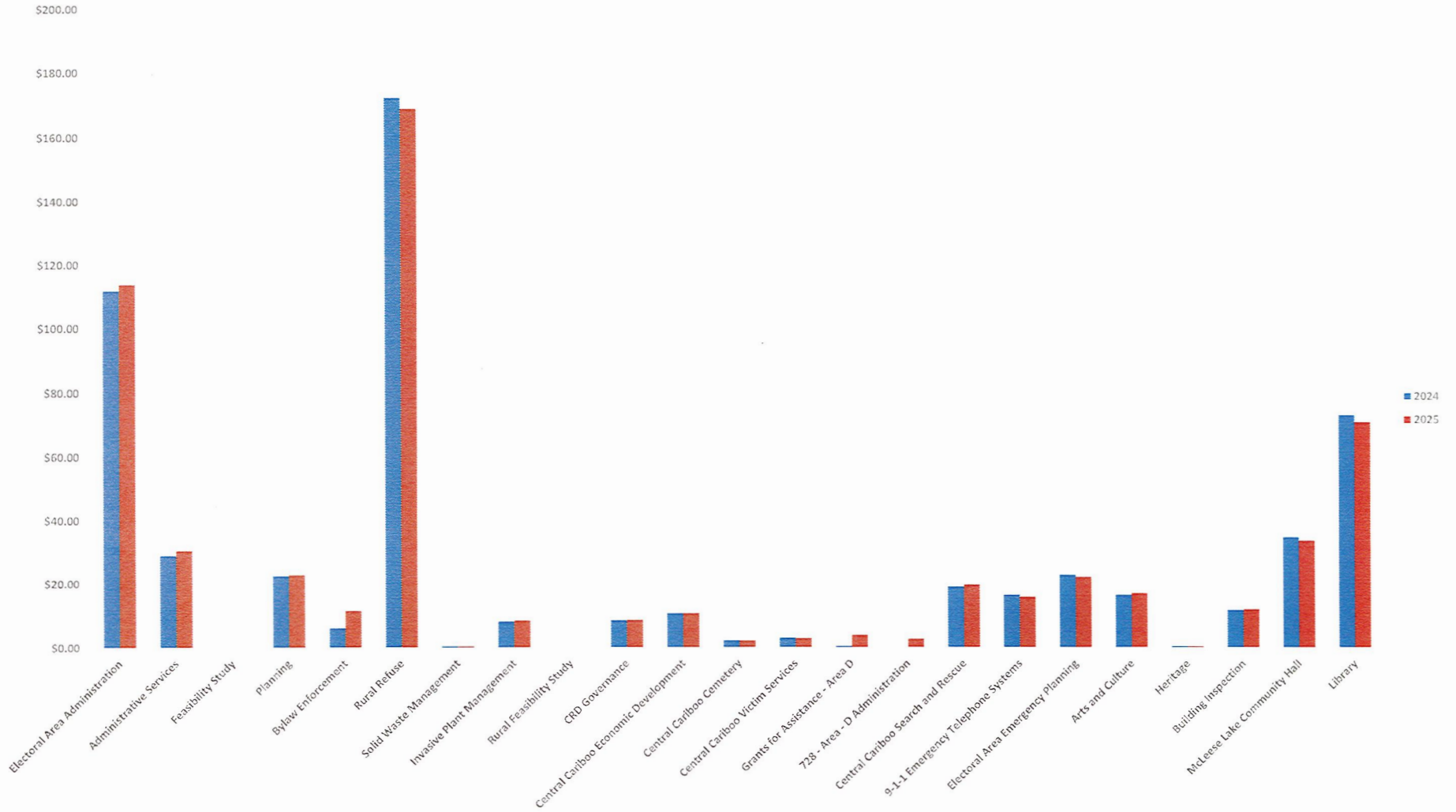
Area D - Wildwood: 2024/2025 comparative taxation by Service



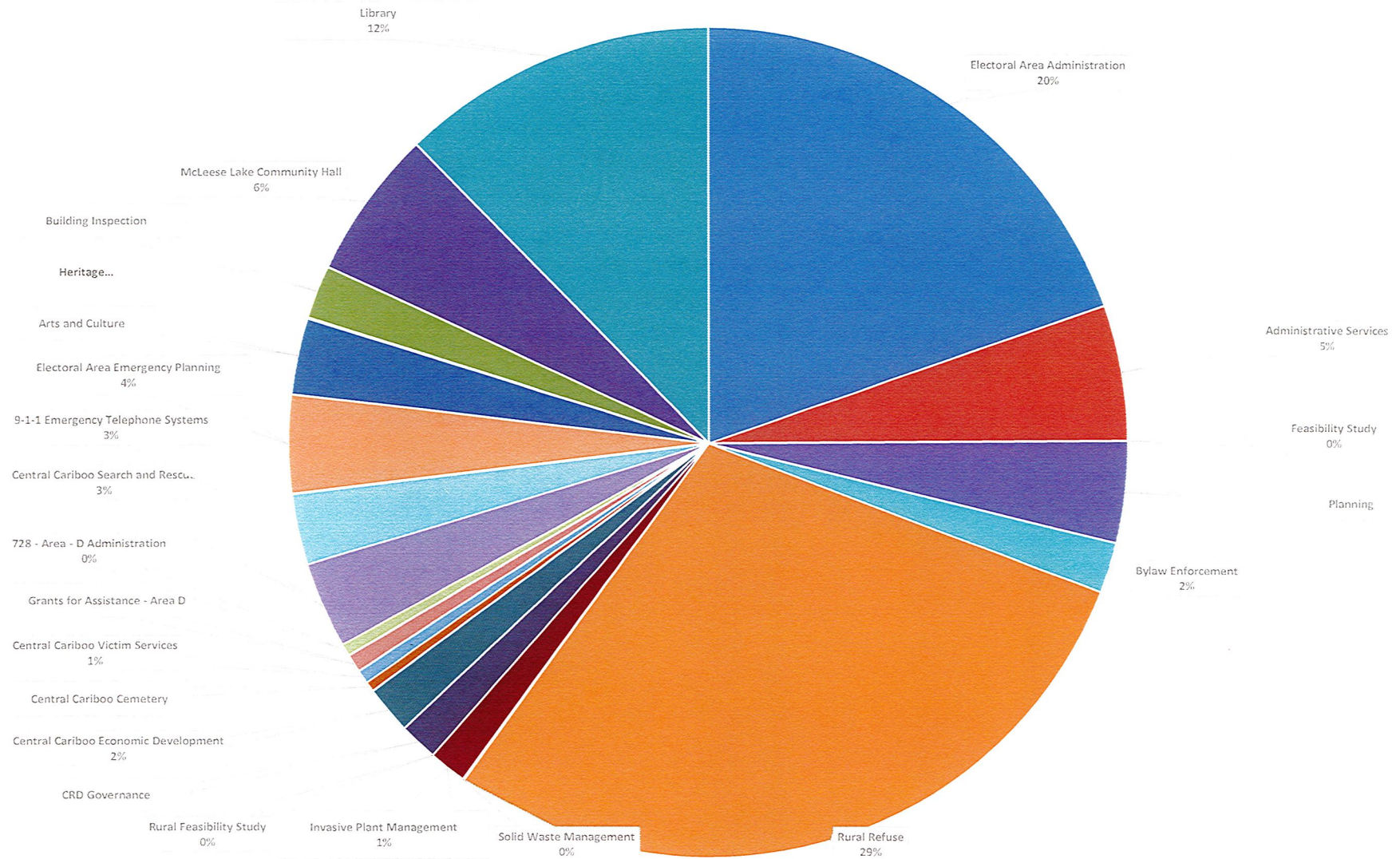
### Area D, Wildwood 2025 Percent Makeup of Regional District Taxation



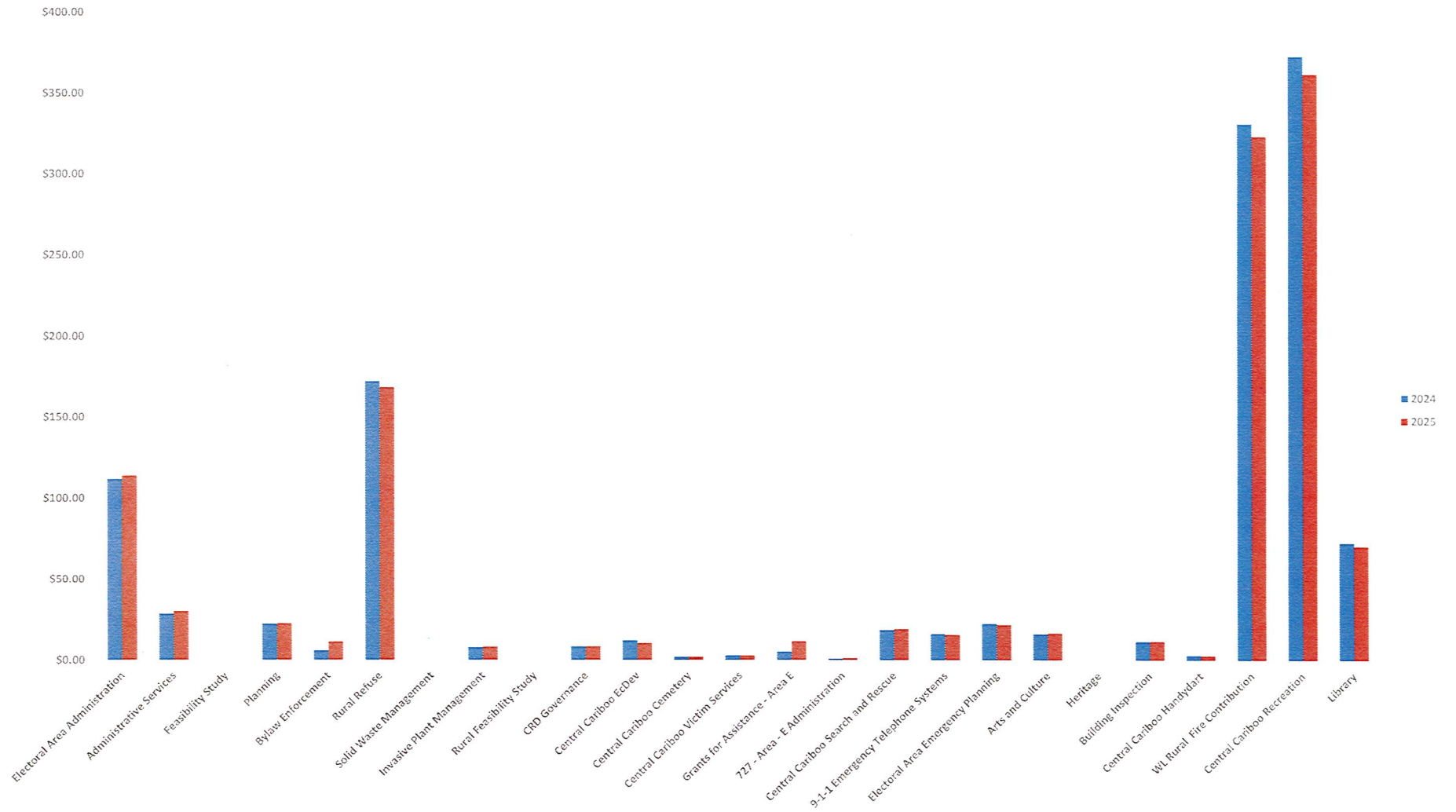
Area D - McLeese Lake: 2024/2025 comparative taxation by Service



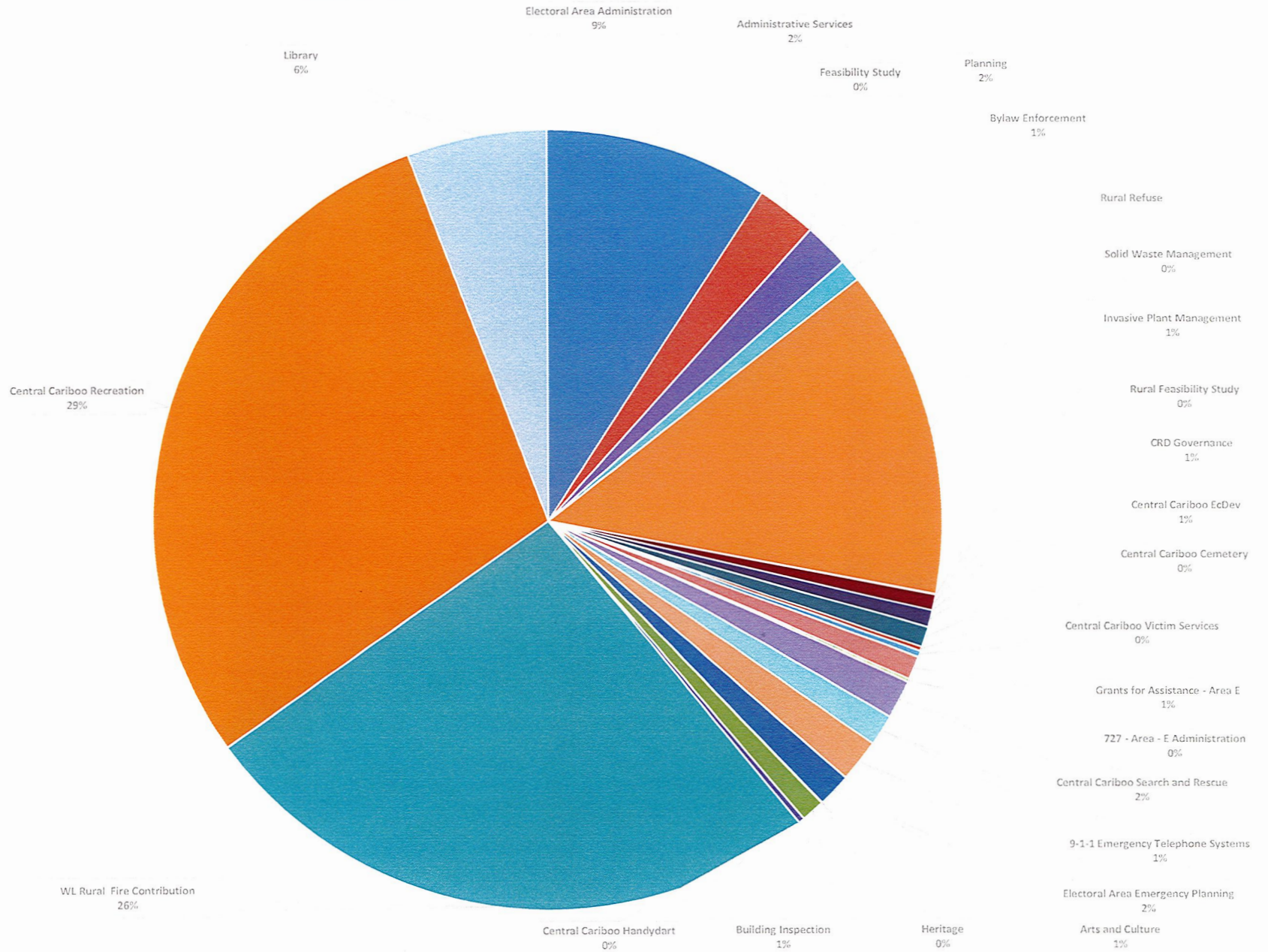
Area D, McLeese Lake 2025 Percent Makeup of Regional District Taxation



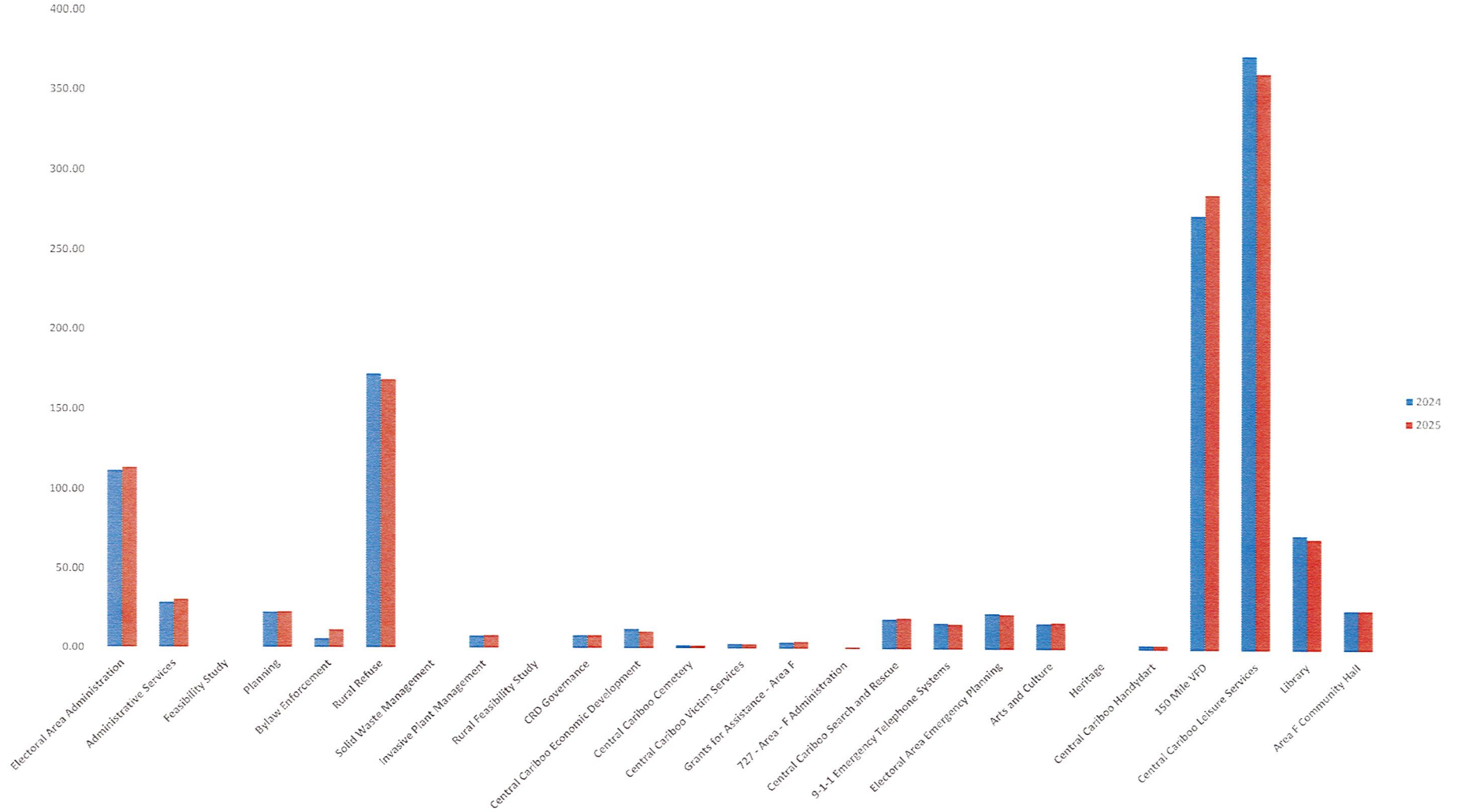
Area E - South Lakeside: 2024/2025 comparative taxation by Service



### Area E, South Lakeside 2025 Percent Makeup of Regional District Taxation

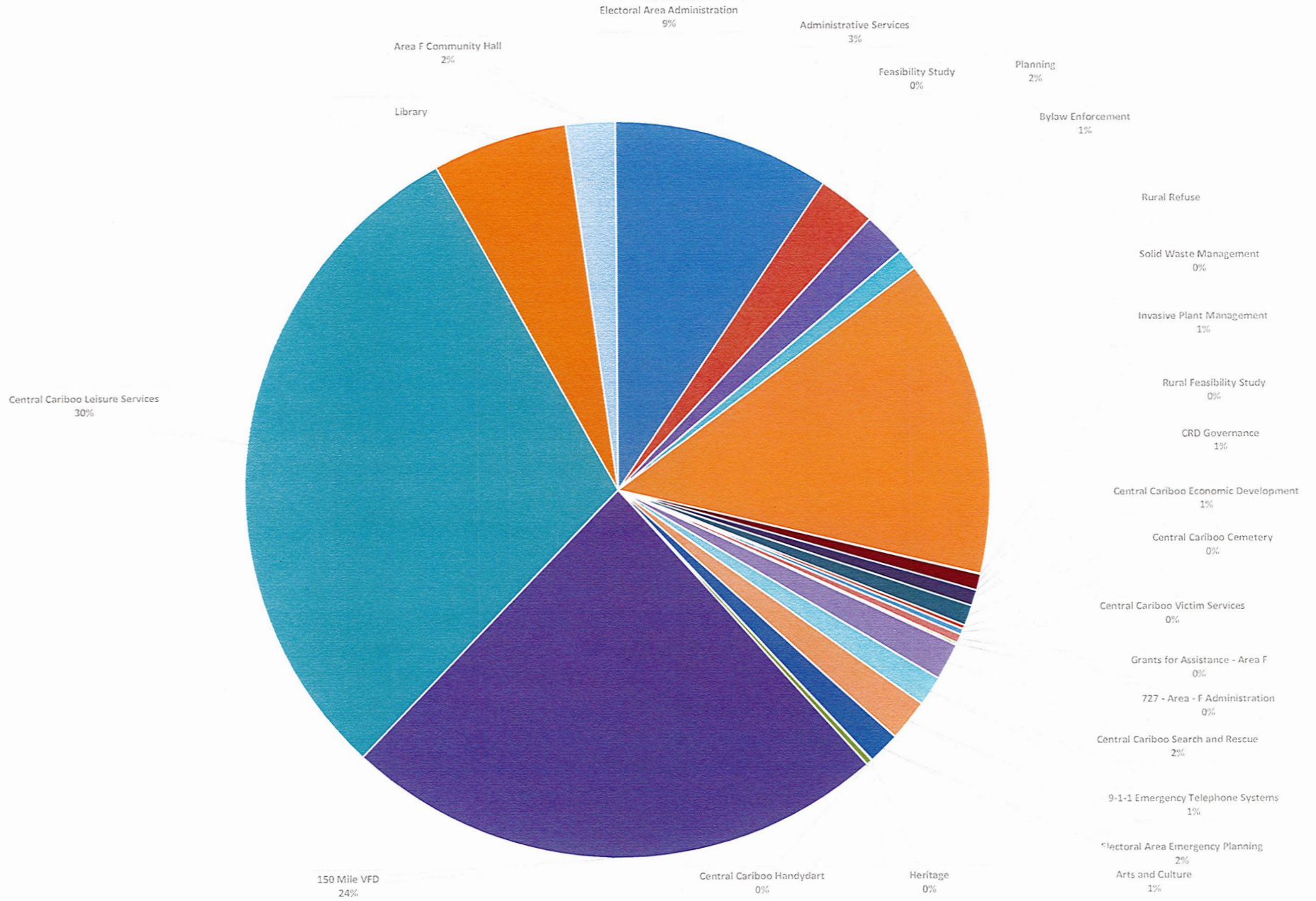


Area F - 150 Mile House: 2024/2025 comparative taxation by Service

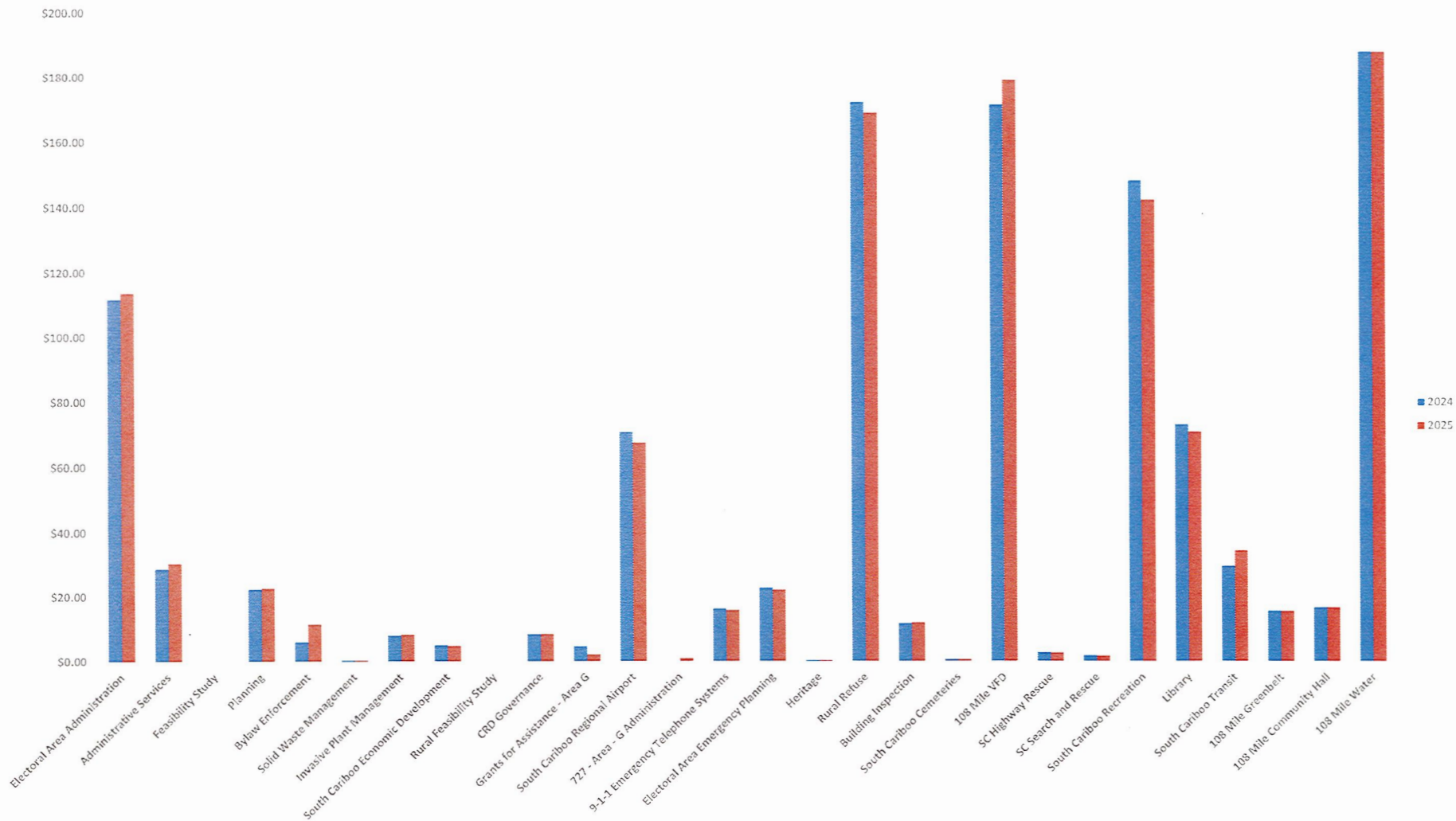




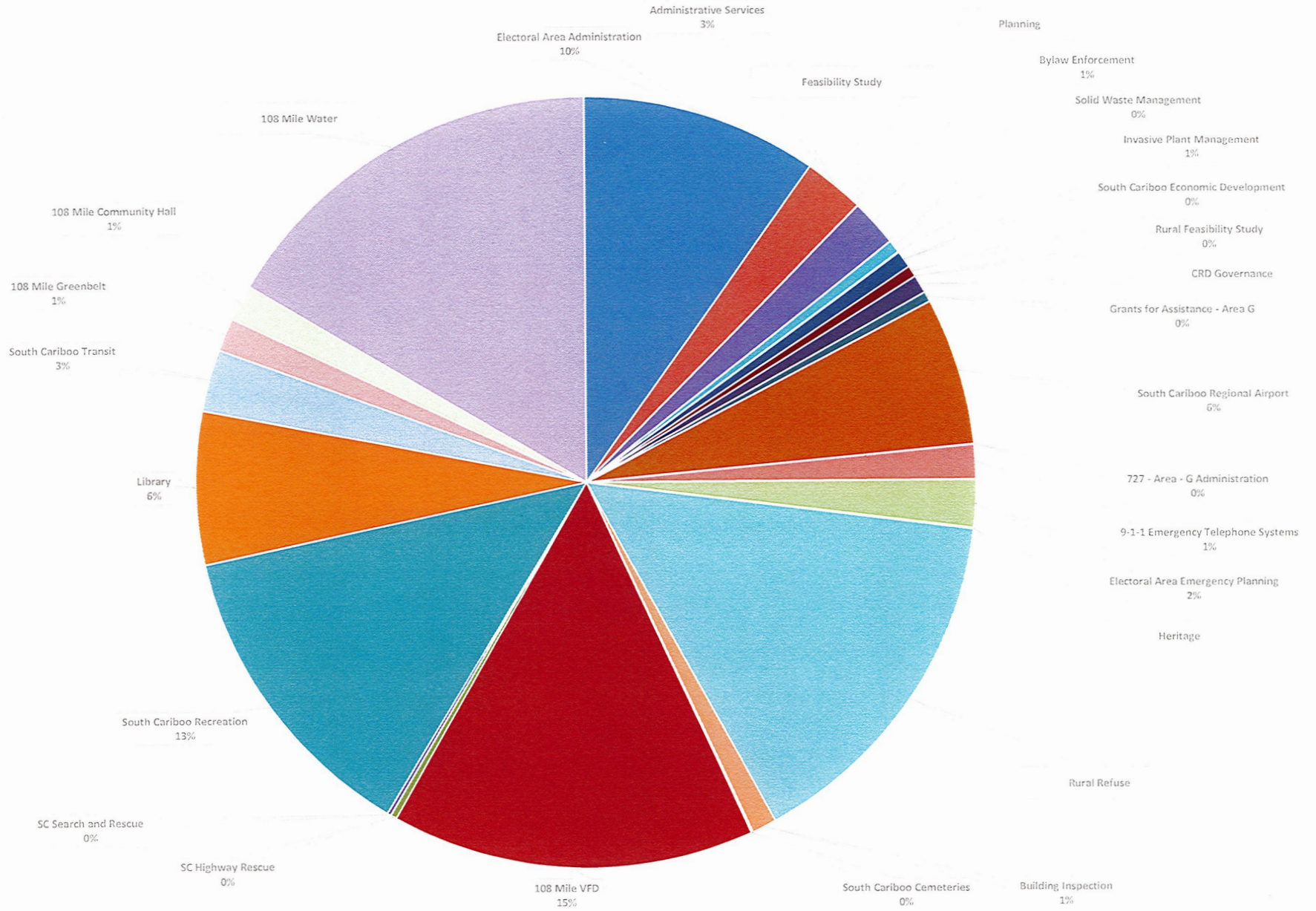
### Area F, 150 Mile House 2025 Percent Makeup of Regional District Taxation



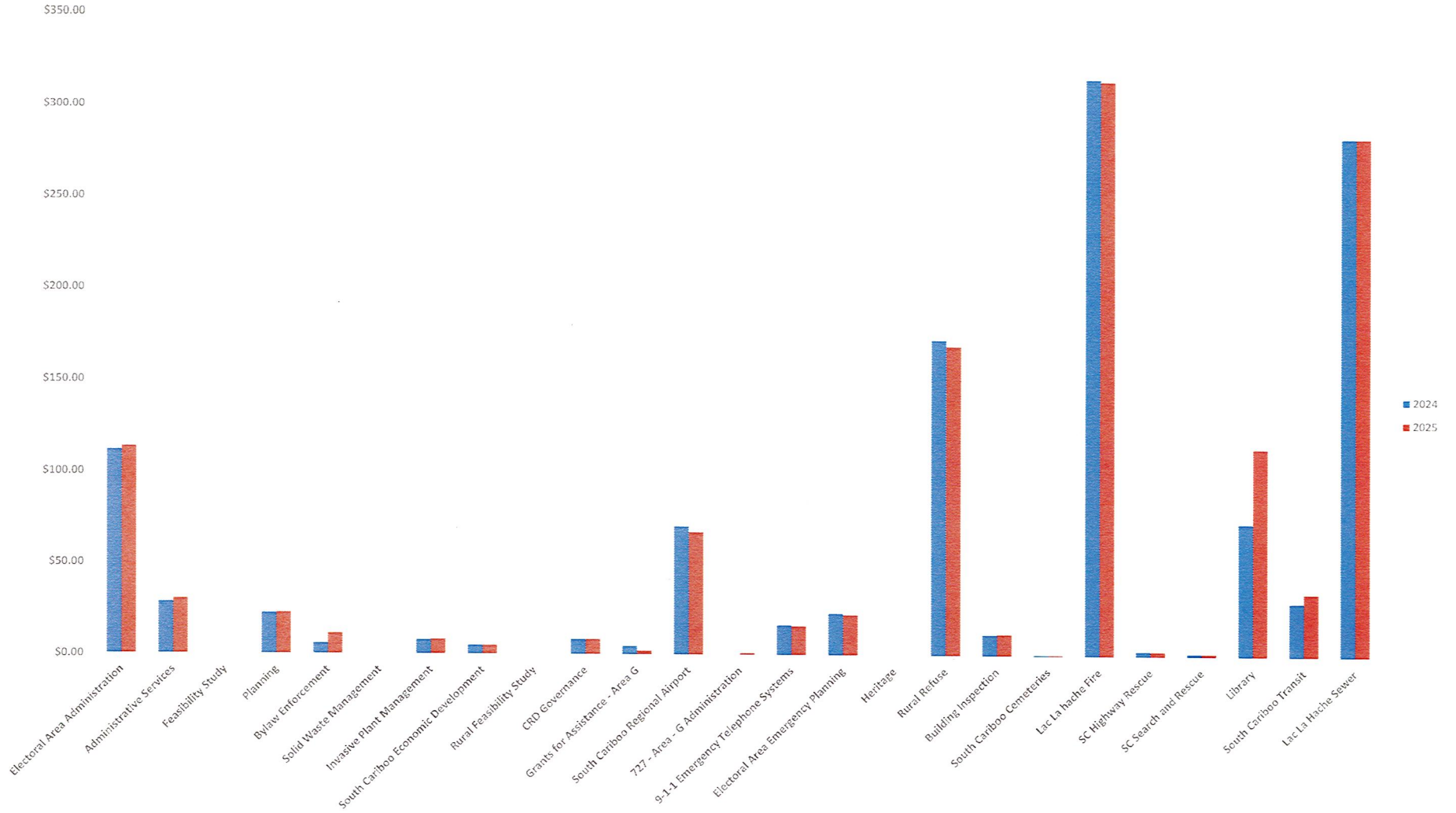
Area G - 108 Mile: 2024/2025 comparative taxation by Service



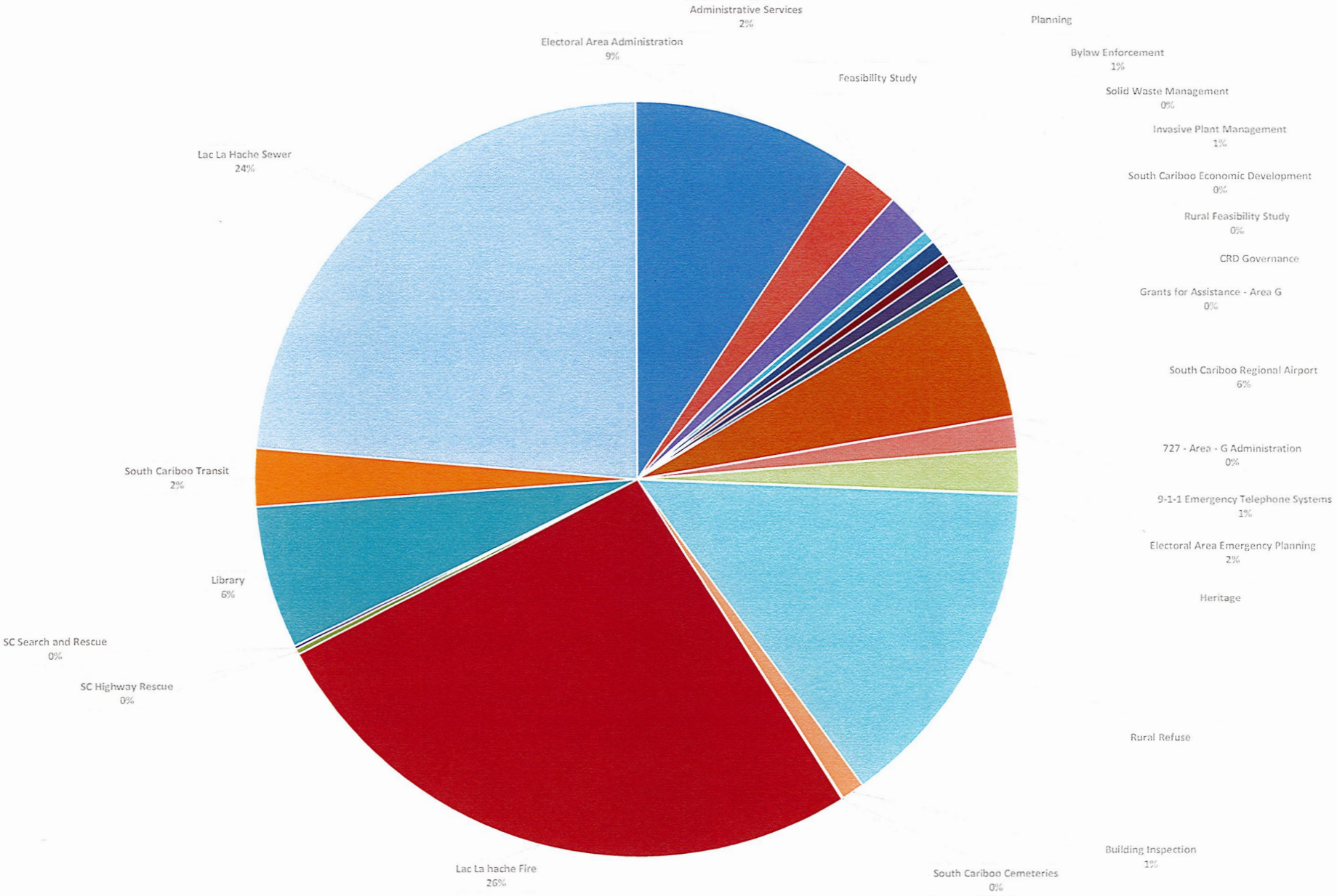
Area G, 108 Mile 2025 Percent Makeup of Regional District Taxation



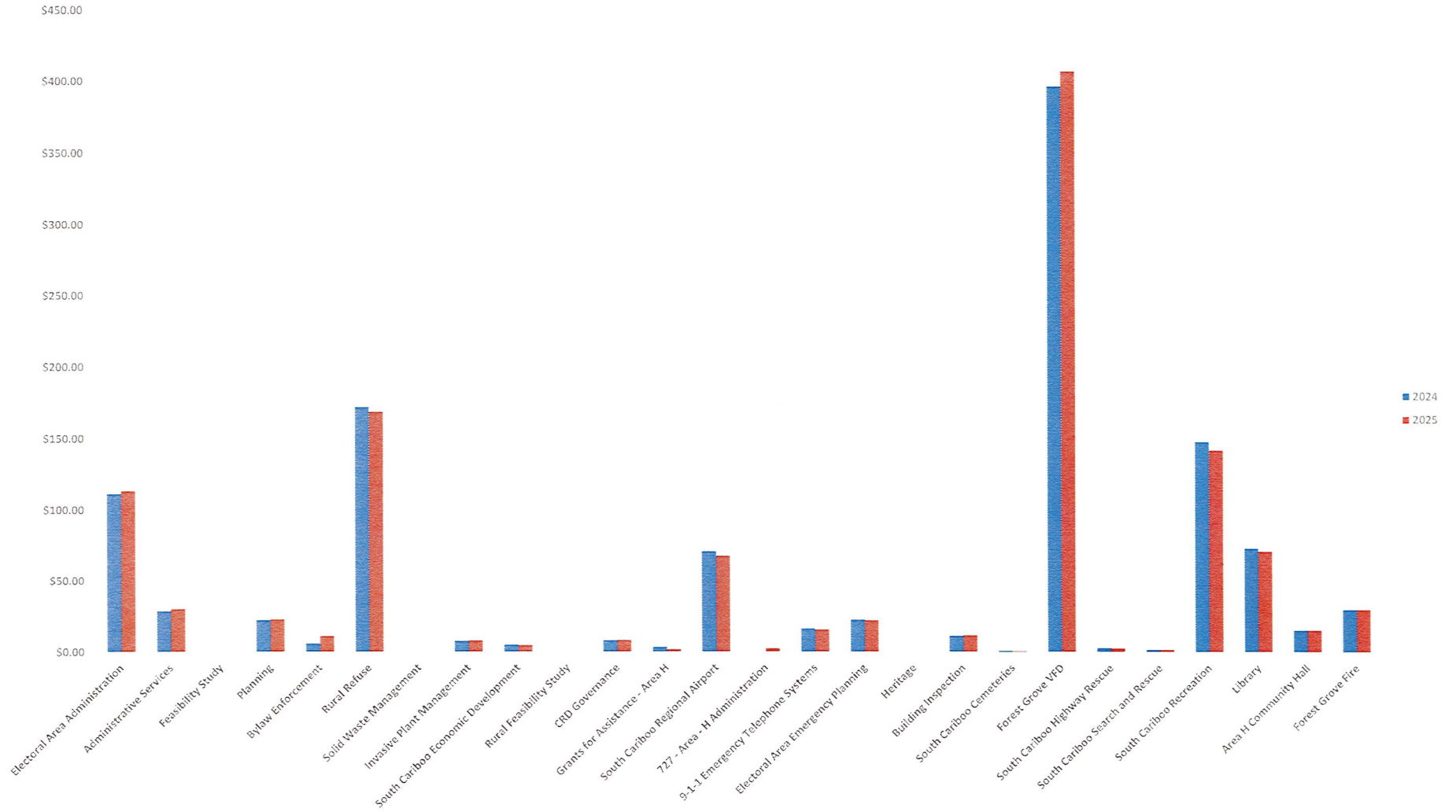
Area G - Lac La Hache: 2024/2025 comparative taxation by Service



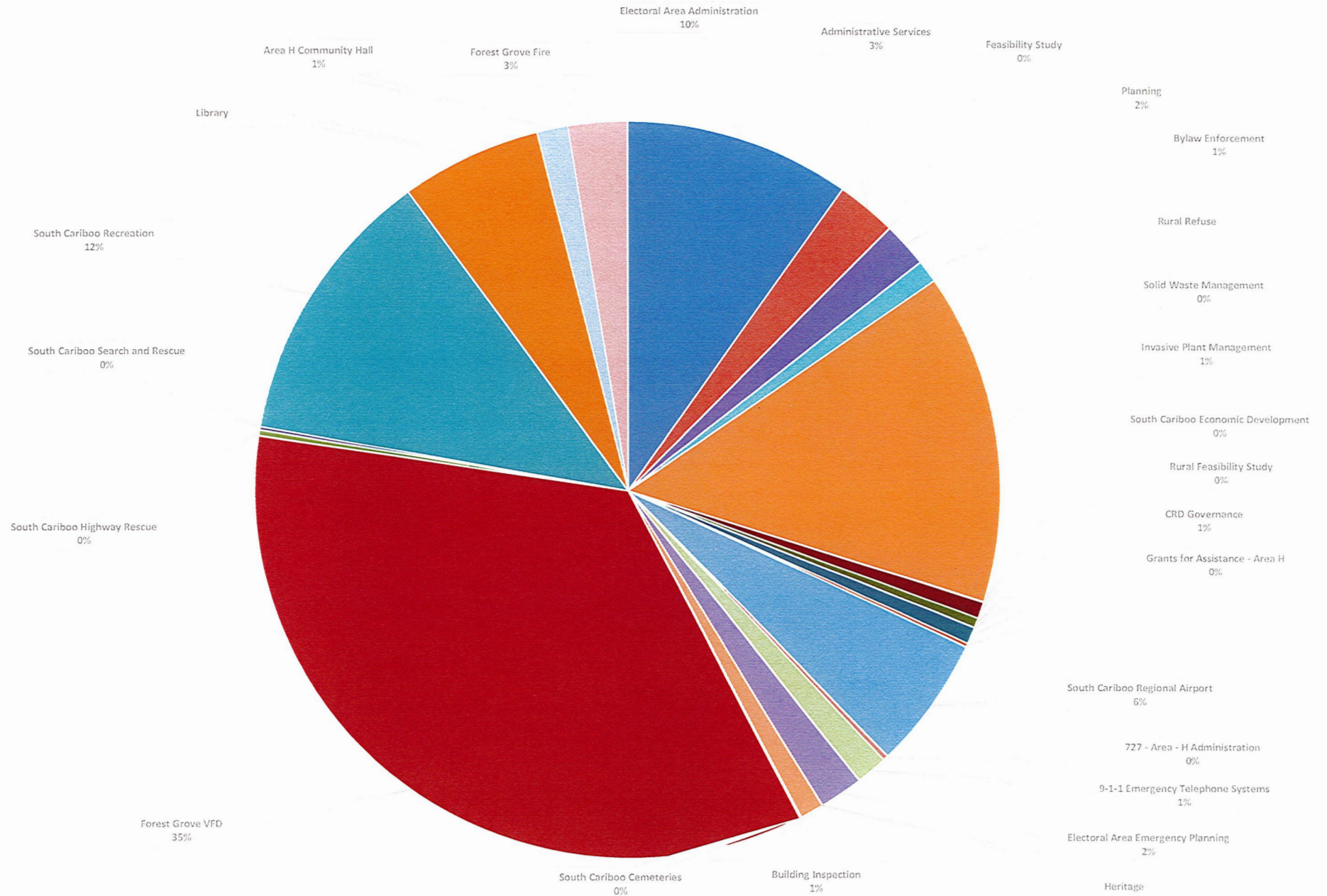
Area G, Lac La Hache 2025 Percent Makeup of Regional District Taxation



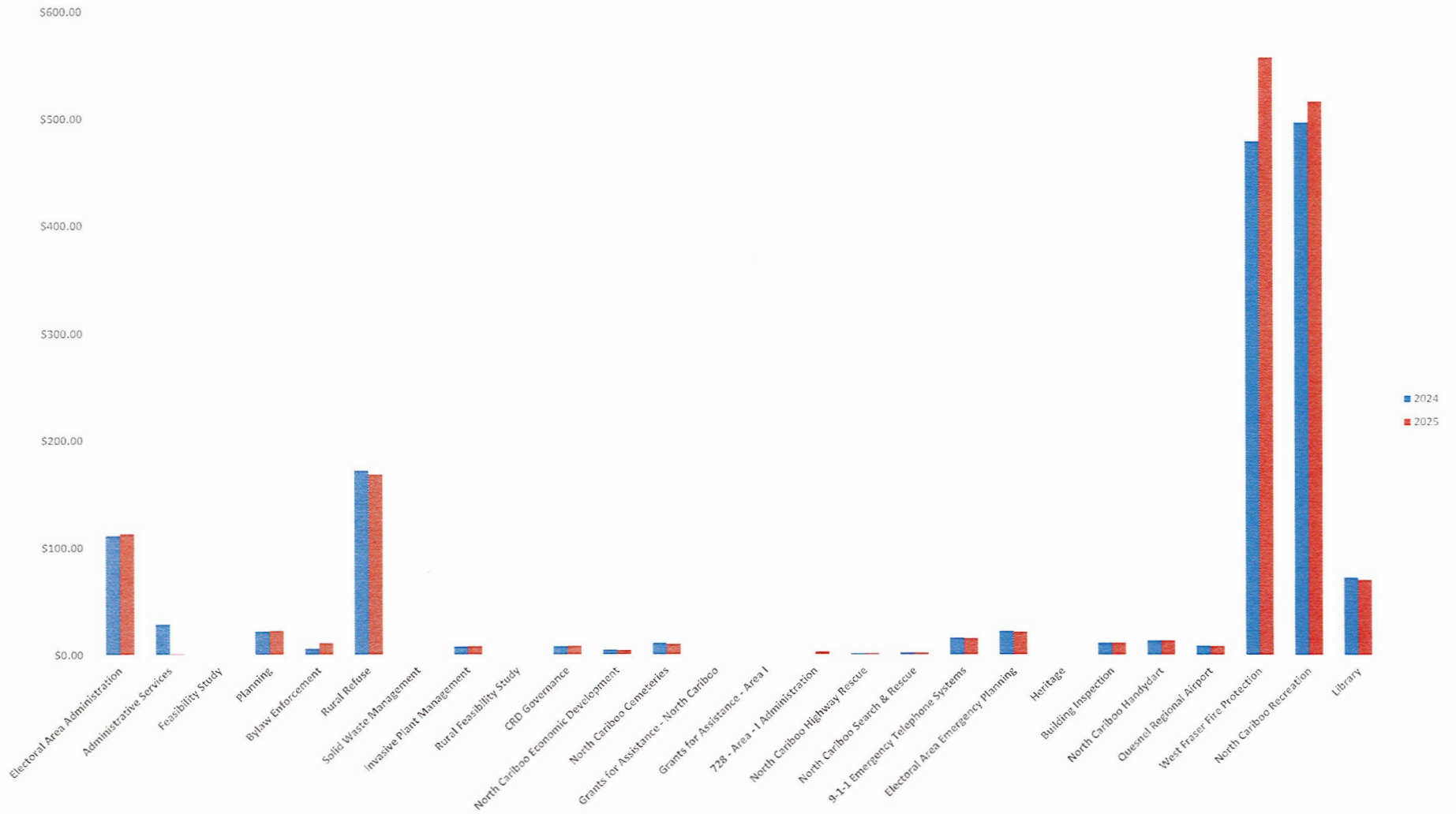
Area H - Forest Grove: 2024/2025 comparative taxation by Service



# Area H, Forest Grove 2025 Percent Makeup of Regional District Taxation

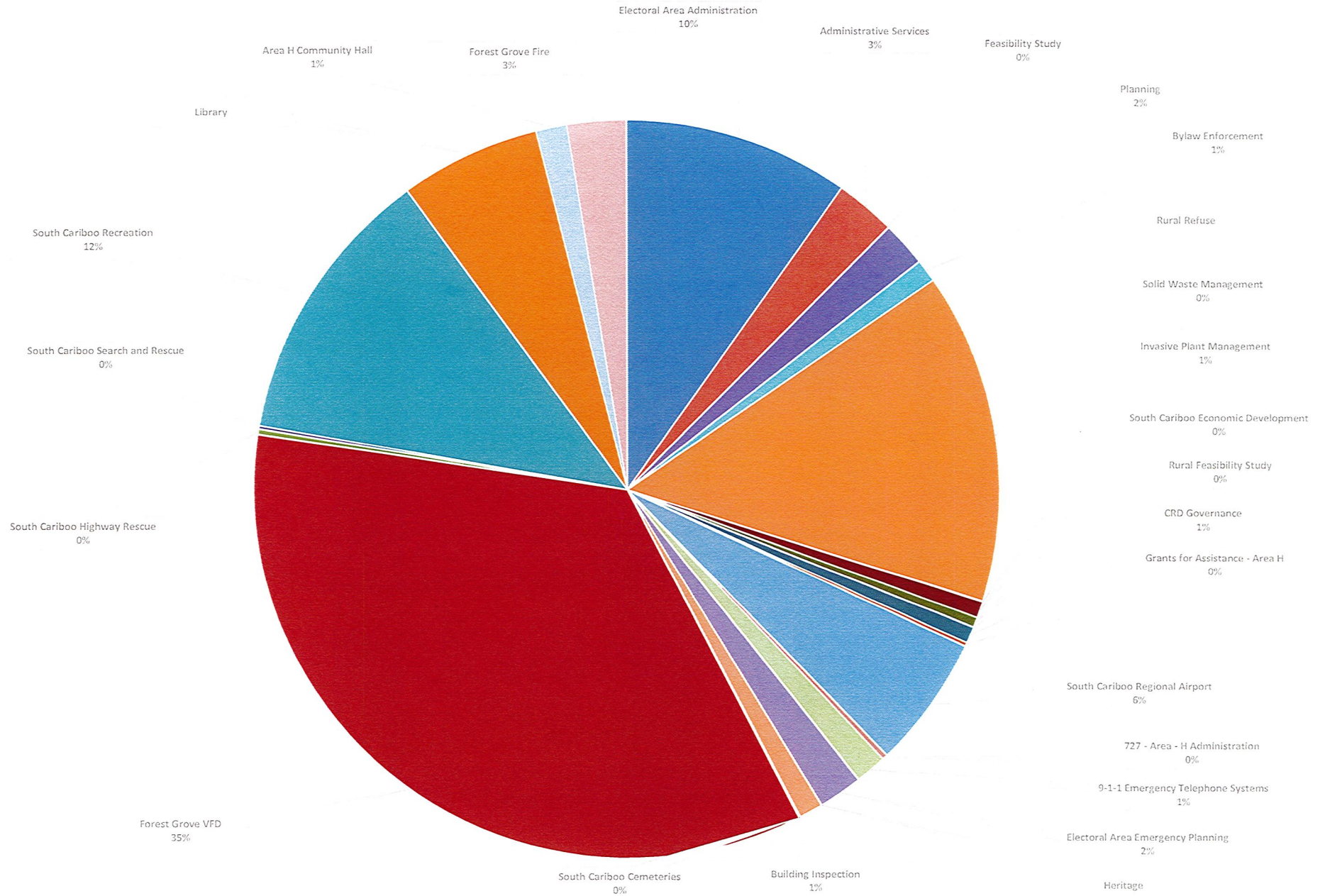


Area I - West Fraser: 2024/2025 comparative taxation by Service

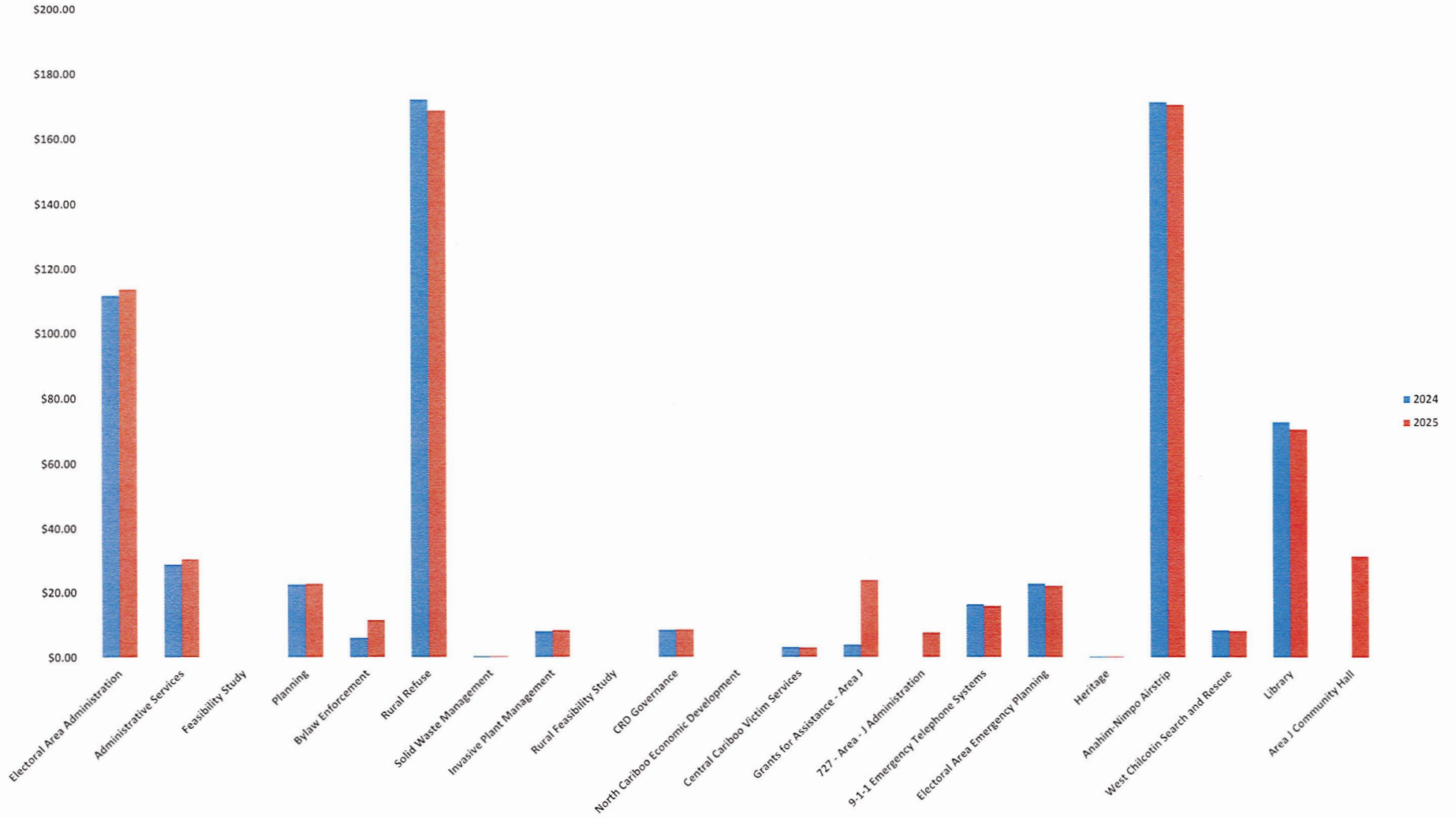




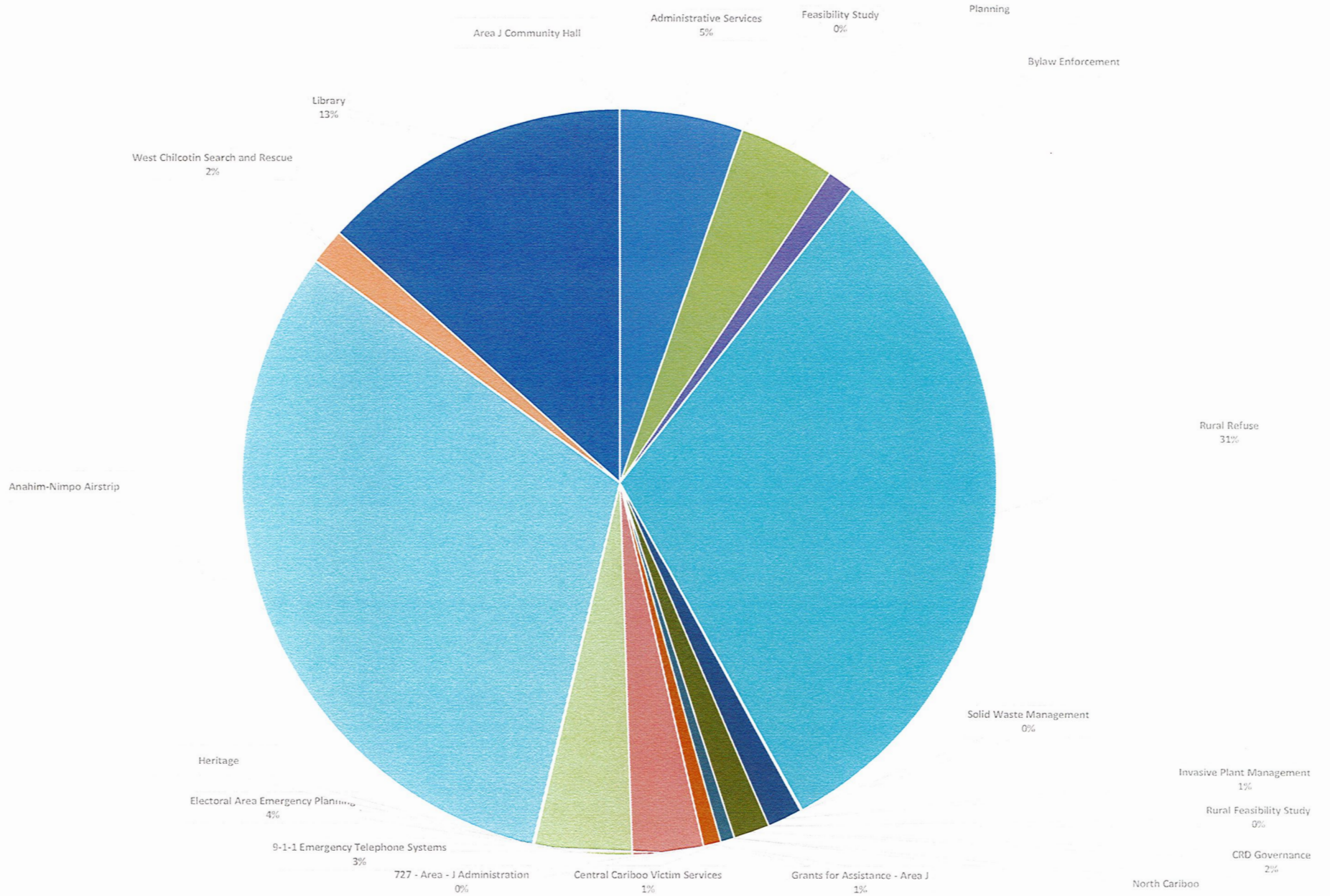
# Area I, West Fraser 2025 Percent Makeup of Regional District Taxation



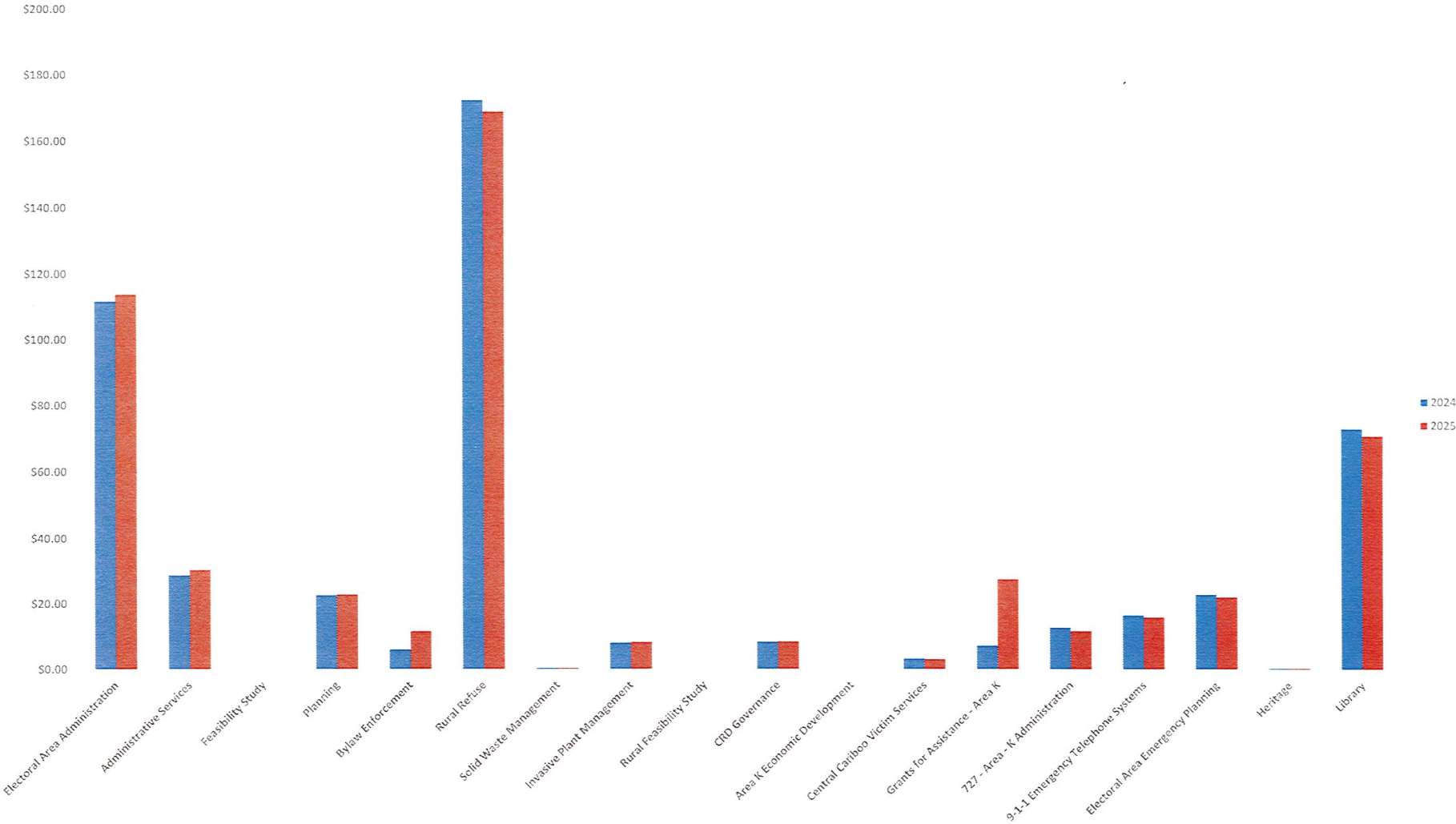
Area J - Anahim Lake: 2024/2025 comparative taxation by Service



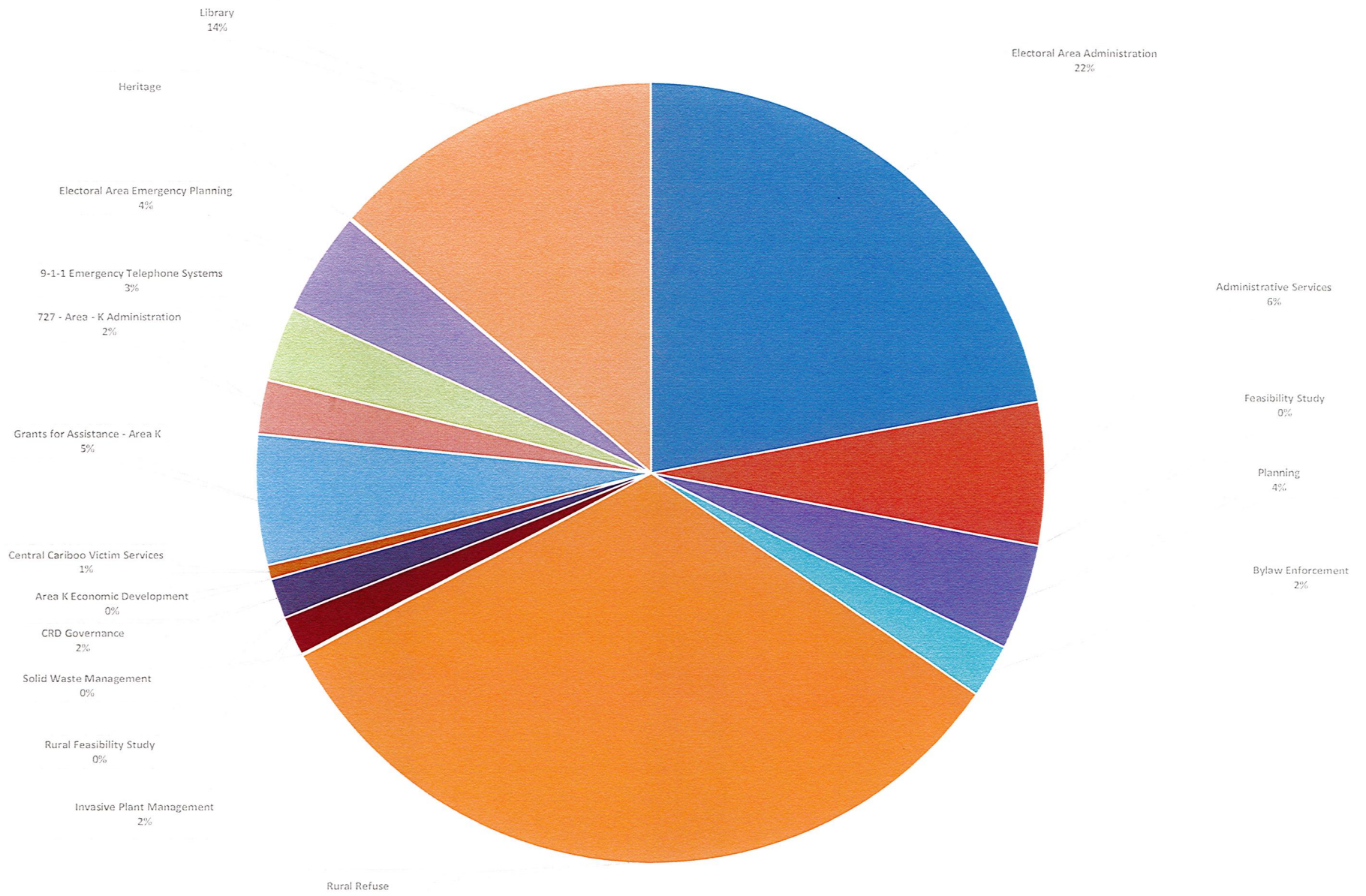
### Area J, Anahim Lake 2025 Percent Makeup of Regional District Taxation



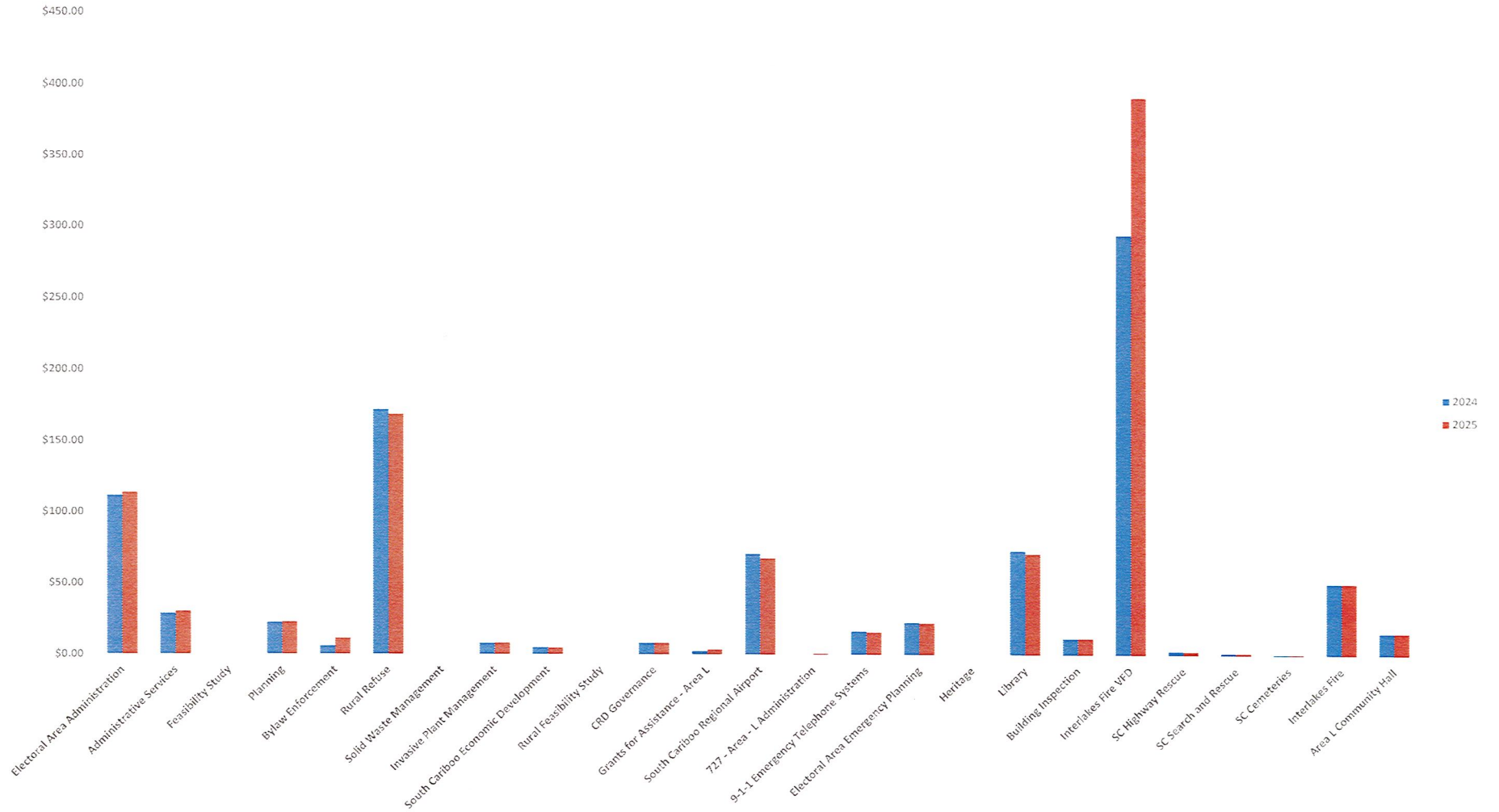
Area K - Alexis Creek: 2024/2025 comparative taxation by Service



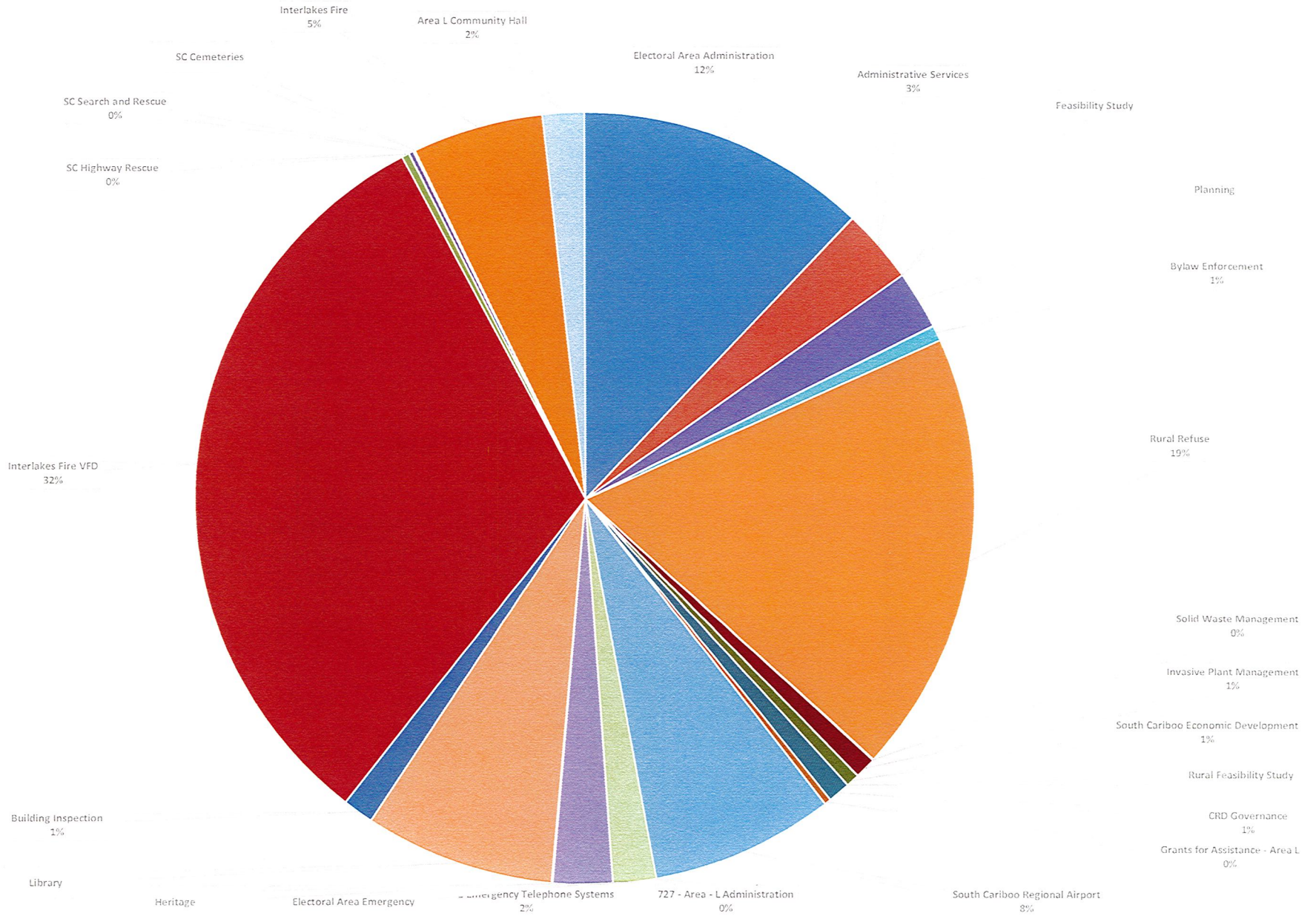
Area K, Alexis Creek 2025 Percent Makeup of Regional District Taxation



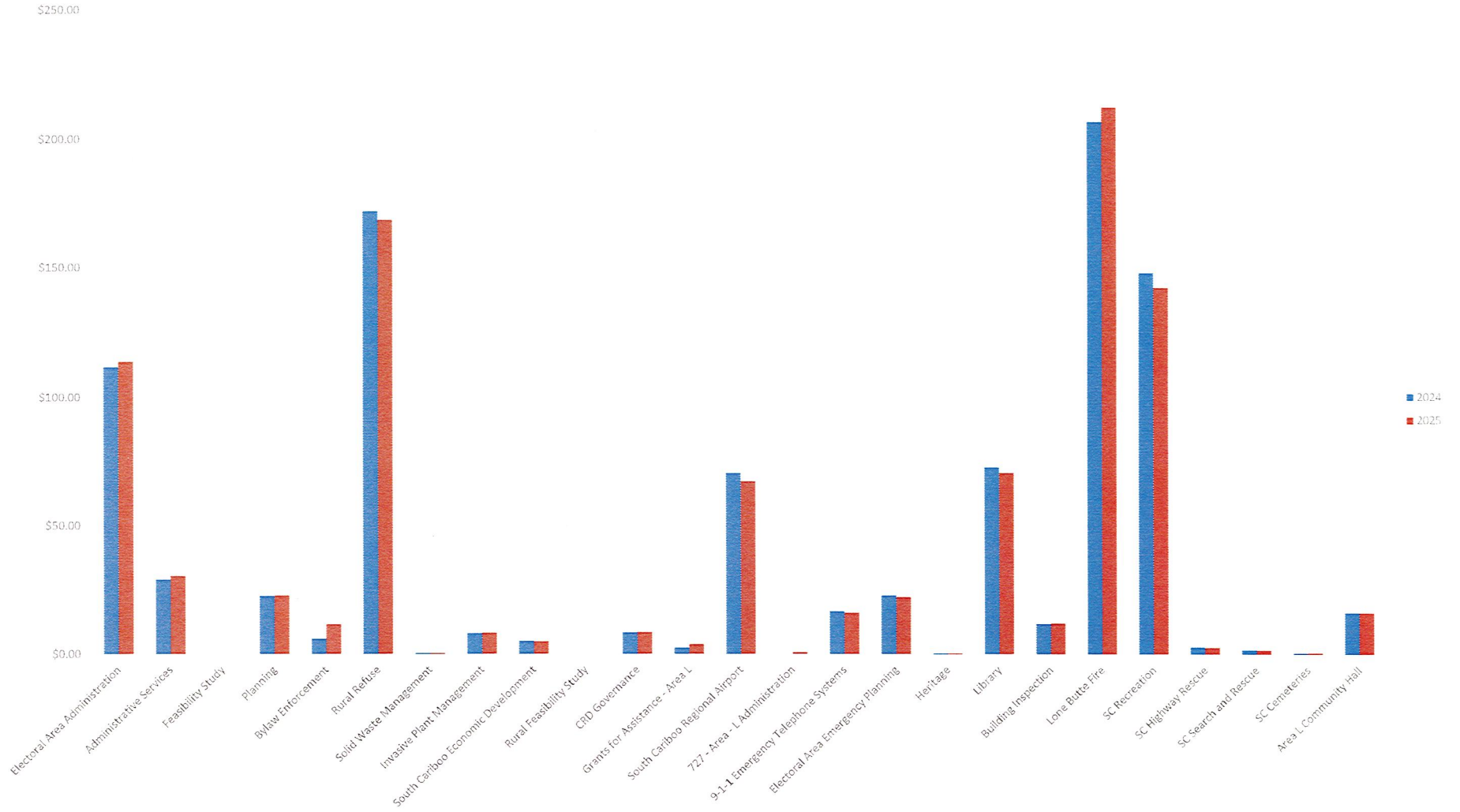
Area L - Interlakes: 2024/2025 comparative taxation by Service



Area L, Interlakes 2025 Percent Makeup of Regional District Taxation



### Area L - Lone Butte: 2024/2025 comparative taxation by Service





### Area L, Lone Butte 2025 Percent Makeup of Regional District Taxation

